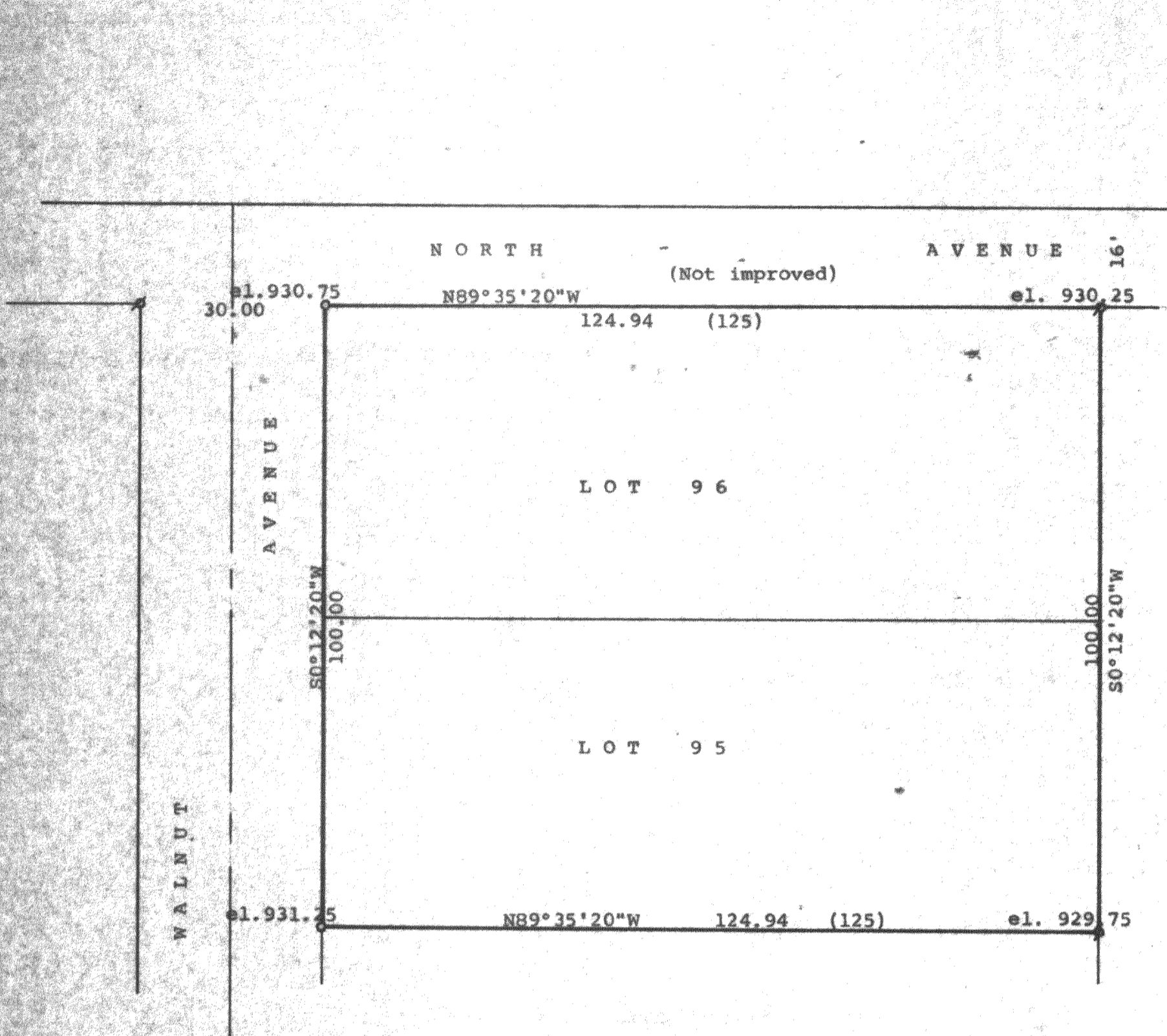


DUNHAM SURVEYING, S.C.
 SURVEYING & SUBDIVIDING
 DELAVAN, WISCONSIN 53115



N



Scale - 1" = 20'
 ⚭ = 1" Iron Pipe Found
 ○ = 1" X 24" Iron Pipe Set
 (0.00) = recorded distance
 Survey ordered by: Realty World, Carmin Realtors
 811 East Geneva Street
 Delavan, WI 53115



Note: Flood Plain Elevation as shown on maps at the Office of the Walworth County Park & Planning Com. = 929.0

STATE OF WISCONSIN) SS
 COUNTY OF WALWORTH)

I, George T. Dunham, Surveyor, certify that I have surveyed the property described as follows:

Lots 95 and 96, Lake Delavan Highlands, a subdivision located in the Southeast ¼ of Section 31, T 2 N, R 16 E, Walworth County, Wisconsin, and that the plat shown hereon is a correct representation thereof and shows the size and location of the property, its exterior boundaries, the location of all visible structures and dimensions of all principal buildings thereon; boundary fences, apparent easements, roadways and visible encroachments, if any, and that I have surveyed the property hereon described, according to the official records, to the best of my knowledge and belief.
 August 15, 1989

George T. Dunham
 George T. Dunham, -Surveyor



Survey # 216-1316

TAX KEY # FLAD 00078