

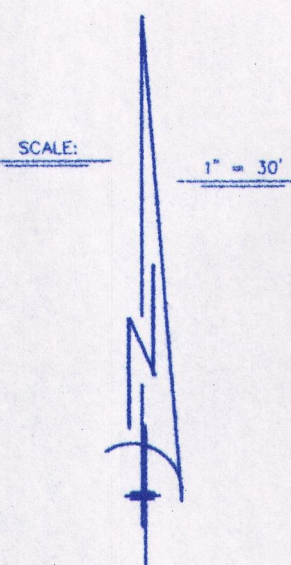
PLAT OF SURVEY

-OF-

LOT 2, THE ISLAND OF LAKE DELAVAN, LOCATED IN GOVERNMENT LOT 4 OF THE SOUTHWEST 1/4 OF THE NORTHWEST 1/4 AND THE NORTHWEST 1/4 OF THE SOUTHWEST 1/4 OF SECTION 32, TOWN 2 NORTH, RANGE 16 EAST, TOWN OF DELAVAN, WALWORTH COUNTY, WISCONSIN.



SURVEY FOR: KEEFE REAL ESTATE
SURVEY ADDRESS: 3302 BAY ROAD

BEARINGS HEREON RELATE TO THE NORTHEASTERLY LINE OF LOT 2. ASSUMED BEARING S38°48'06\"/>



LEGEND

- ⊕ FOUND T-POST
- FOUND IRON PIPE
- ⊙ FOUND 2\"/>




DELAVAN LAKE

DELAVAN LAKE


"I hereby certify that I have surveyed the above described property and that the above map is a correct representation thereof and shows the size and location of the property, its exterior boundaries, the location of all visible structures and dimensions of all principal buildings thereon, boundary fences, apparent easements, roadways and encroachments, if any."

"This survey is made for the use of the present owners of the property, and those who purchase, mortgage, or guarantee the title thereto within one year from date hereof."



THIS IS NOT AN ORIGINAL PRINT UNLESS THIS SEAL IS RED.

Robert J. Wetzel
ROBERT J. WETZEL S-1778



B.W. SURVEYING, INC.

412 N. PINE STREET
BURLINGTON, WI 53105
(262)-767-0225

DRAWN BY: RW	DATE: 11/12/2014
CHECKED BY: BW	DRAWING NO.: 8846D1
JOB NO.: 8846	SHEET 1 OF 1

FIG -2

216-5174