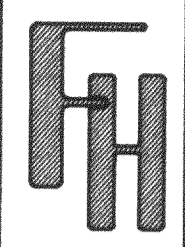




ASSIGNED WEST LINE OF NW 1/4
N 00-41-05 W

PLAT OF SURVEY LOT 14 OF SUMMIT MEADOWS

LOCATED IN ALL 1/4'S OF THE NW 1/4
SECTION 31, TOWN 2 NORTH, RANGE 16 EAST,
WALWORTH COUNTY, WISCONSIN



LOT 6

LOT 15

LOT 7

SUMMIT DRIVE
66' WIDE ROW

S 83-19-11.0 E 31.26'
R=166.00 A=31.30
S 88-43-19 E 70.00'
R=1033.00 A=25.00
S 89-24-55.0 E 25.00'

S 01-16-35 W 256.82'

10' WIDE UTILITY EASEMENT

LOT 14
2,921 S.F.

LEGEND
● = FOUND IRON REBAR STAKE
□ = UTILITY CONTROL BOX
(XXX) = RECORDED AS

TRANSFORMER

N 16-08-0 E 285.49'

S 86-33-00 W 200.00'

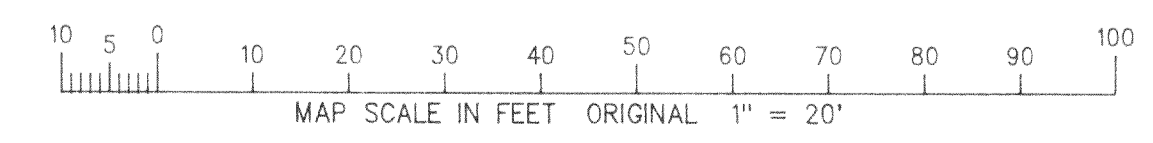


LOT 13

NOTE: COPIES OF THIS MAP TO WHICH THE FOLLOWING CERTIFICATE
WILL APPLY ARE BLUE LINE PRINTS SHOWING SURVEYOR'S ORIGINAL
SEAL AND SIGNATURE IN BLACK INK. COPIES BY ANY OTHER MEANS
MAY HAVE ALTERATIONS WHICH DO NOT REPRESENT THE SURVEYOR'S
WORK PRODUCT.

I HEREBY CERTIFY THAT THE ABOVE DESCRIBED PROPERTY HAS BEEN
SURVEYED UNDER MY DIRECTION AND THAT THE ABOVE MAP IS A TRUE
REPRESENTATION THEREOF AND SHOWS THE SIZE AND LOCATION OF
THE PROPERTY AND ITS EXTERIOR BOUNDARIES. THIS SURVEY IS
MADE FOR THE USE OF THE PRESENT OWNERS OF THE PROPERTY, AND
ALSO THOSE WHO PURCHASE, MORTGAGE, OR GUARANTEE THE TITLE
THERE TO WITHIN ONE YEAR FROM THE DATE HEREOF.

DATED: 5/20/97

PETER S. GORDON R.L.S. 2101



WORK ORDERED BY: THE RAULAND AGENCY
P.O. BOX 159
WALWORTH, WISCONSIN 53184

FARRIS, HANSEN & ASSOCIATES, INC.
Engineering, Architecture, Surveying
7 Ridgway Court P.O. Box 437
ELKHORN, WISCONSIN 53121
Office: (414) 723-2098
Fax: (414) 723-5886

REVISIONS

PROJECT NO.
3477.14
DATE:
05/20/97
SHEET NO.
1 OF 1

FSM-14
216-2436