

PLAT OF SURVEY

PLAT OF SURVEY

LOT 25 OF SUMMIT MEADOWS SUBDIVISION

LOCATED IN PART OF ALL 1/4'S OF THE
NW 1/4, SECTION 31, TOWN 2 NORTH
RANGE 16 EAST, WALWORTH COUNTY,
WISCONSIN

WORK ORDERED BY: BOB RAULAND
RAULAND AGENCY
118 KENOSHA STREET
WALWORTH, WI. 53184

FARRIS, HANSEN & ASSOCIATES, INC.
Engineering, Architecture, Surveying
7 Ridgway Court P.O. Box 437
ELKHORN, WISCONSIN 53121
Office: (414) 723-2098
Fax: (414) 723-5866

REVISIONS

PROJECT NO.
3477-25
DATE:
12/04/96
SHEET NO.
1 OF 1

LOT 24

252.17
S 89°47'11" E

LOT 25
85,211 S.F.

LOT 26

N 39°42'28" W
381.36

COUNTY TRUNK "0"
(NO DIRECT ACCESS)

S 13°29'21" E
380.12

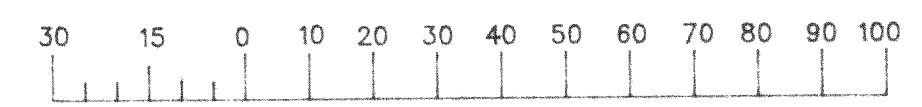
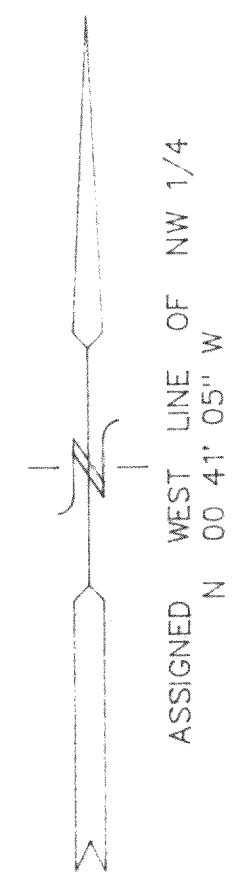
S 89°09'55" W
147.53

SUN
MEADOW
COURT

EDGE OF EXISTING
PAVEMENT

UTIL. BOX
TO & EL. BOXES
RAD = 80.00'
ARC = 85.00'
CHD = 81.06'
S 43°57'09" W


GAS PIPE LINE
UTIL. BOX
TO BOX



MAP IN SCALE FEET
SCALE: 1" = 30'

LEGEND

• = FOUND IRON REBAR STAKE




NOTE: COPIES OF THIS MAP TO WHICH THE FOLLOWING CERTIFICATE WILL APPLY ARE BLUE LINE PRINTS SHOWING SURVEYOR'S ORIGINAL SEAL AND SIGNATURE IN BLACK INK. COPIES BY ANY OTHER MEANS MAY HAVE ALTERATIONS WHICH DO NOT REPRESENT THE SURVEYOR'S WORK PRODUCT.

I HEREBY CERTIFY THAT THE ABOVE DESCRIBED PROPERTY HAS BEEN SURVEYED UNDER MY DIRECTION AND THAT THE ABOVE MAP IS A TRUE REPRESENTATION THEREOF AND SHOWS THE SIZE AND LOCATION OF THE PROPERTY AND ITS EXTERIOR BOUNDARIES. THIS SURVEY IS MADE FOR THE USE OF THE PRESENT OWNERS OF THE PROPERTY, AND ALSO THOSE WHO PURCHASE, MORTGAGE, OR GUARANTEE THE TITLE THERETO WITHIN ONE YEAR FROM THE DATE HEREOF.

DATED: 12-04-1996

Peter S. Gordon
PETER S. GORDON R.L.S. 2101



FSM-25
216-2383