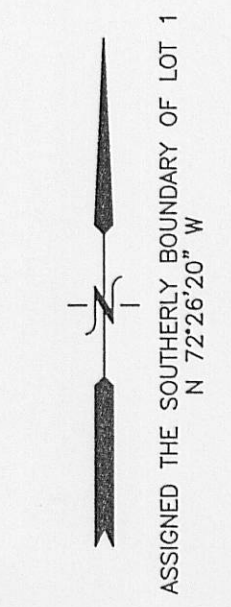



PERMIT PLAT

LOT 1 OF CERTIFIED SURVEY MAP NO. 2557

PART OF THE NW 1/4 OF THE NE 1/4 OF SECTION 8, TOWN 2 NORTH, RANGE 15 EAST, WALWORTH COUNTY, WISCONSIN



- LEGEND
- - FOUND IRON PIPE STAKE
 - (XXX) - RECORDED AS
 - - CONCRETE SEPTIC COVER

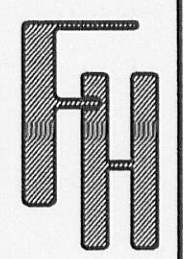


NOTE: COPIES OF THIS MAP TO WHICH THE FOLLOWING CERTIFICATE WILL APPLY SHOW THE SURVEYOR'S ORIGINAL SEAL AND SIGNATURE IN RED INK. COPIES BY ANY OTHER MEANS MAY HAVE ALTERATIONS WHICH DO NOT REPRESENT THE SURVEYOR'S WORK PRODUCT.

I HEREBY CERTIFY THAT THE ABOVE DESCRIBED PROPERTY HAS BEEN SURVEYED UNDER MY DIRECTION AND THAT THE ABOVE MAP IS A TRUE REPRESENTATION THEREOF AND SHOWS THE SIZE AND LOCATION OF THE PROPERTY AND ITS EXTERIOR BOUNDARIES. THIS SURVEY IS MADE FOR THE USE OF THE PRESENT OWNERS OF THE PROPERTY, AND ALSO THOSE WHO PURCHASE, MORTGAGE, OR GUARANTEE THE TITLE THERETO WITHIN ONE YEAR FROM THE DATE HEREOF.

DATED: 8/12/2010

Peter S. Gordon
PETER S. GORDON R.L.S. 2101



PERMIT PLAT

TOWN OF DARIEN, WALWORTH COUNTY, WISCONSIN

WORK ORDERED BY -
GREENWOOD SHORES, LLC
1818 HOBBS DRIVE
DELAWARE, WI 53115

FARRIS, HANSEN & ASSOCIATES, INC.
ENGINEERING - ARCHITECTURE - SURVEYING
7 RIDGWAY COURT P.O. BOX 437
ELKHORN, WISCONSIN 53121
OFFICE: (262) 723-2098 FAX: (262) 723-5886

REVISIONS

PROJECT NO.
8208

DATE:
08/12/2010

SHEET NO.
1 OF 1

812 2010

215-701