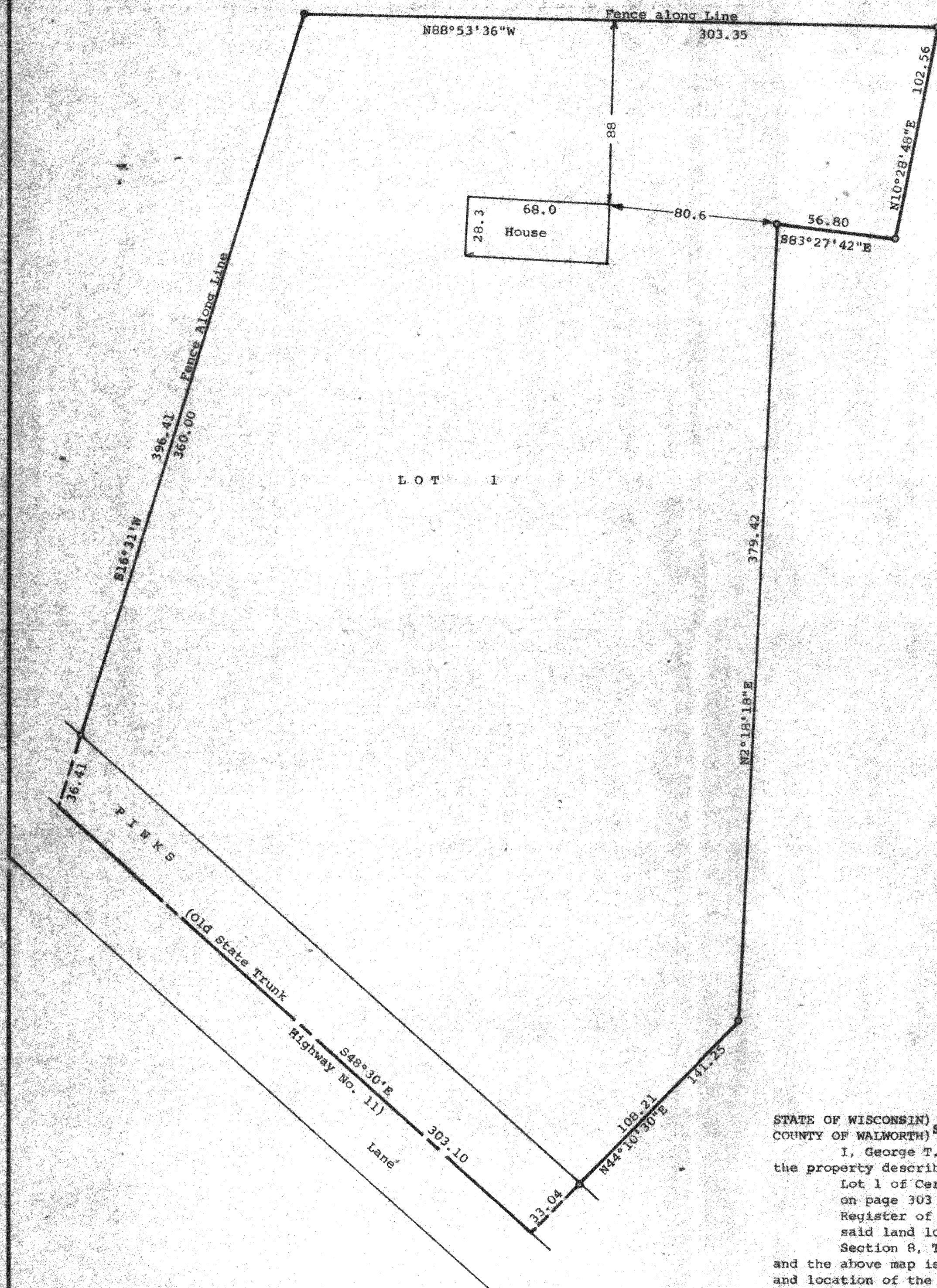
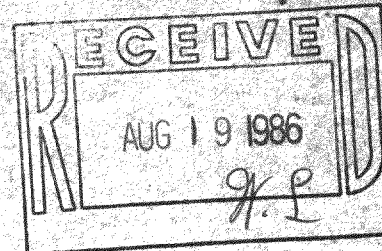



DUNHAM SURVEYING, S.C.
SURVEYING & SUBDIVIDING
DELAVAN, WISCONSIN 53115



Scale - 1" = 40'
 ● = 3/4" Dia. Iron Pipe Found
 ○ = 1" Dia. Iron Pipe Found
 Owner: George E. Johnson
 RT. 2 Box 107A
 Delavan, Wisconsin 53115
 Bearings are those of record.

STATE OF WISCONSIN)
 COUNTY OF WALWORTH) ss
 I, George T. Dunham, Surveyor, certify that I have surveyed the property described as follows,
 Lot 1 of Certified Survey Map No. 1422, recorded in Volume 6, on page 303 of Certified Survey Maps, in The Office of the Register of Deeds, in and For Walworth County, Wisconsin, said land located in the Northeast 1/4 of the Northeast 1/4 of Section 8, T 2 N, R 15 E, Walworth County, Wisconsin, and the above map is a true representation thereof and shows the size and location of the property, its exterior boundaries, the location of all visible structures and dimensions of all principal buildings thereon, boundary fences, apparent easements, roadways and visible encroachments, if any, and that I have surveyed the property hereon described according to the official records, to the best of my knowledge and belief.
 July 22, 1986.

George T. Dunham
 George T. Dunham, Surveyor



601 v
 215-222