

# PLAT OF SURVEY

LOT 4 OF LAWSON CREEK WOODS  
A SUBDIVISION LOCATED  
IN THE S 1/2 OF SECTION 14, & THE N 1/2 OF SEC. 23  
TOWN 2 NROTH, RANGE 15 EAST  
WALWORTH COUNTY, WISCONSIN

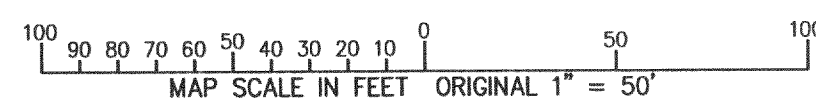
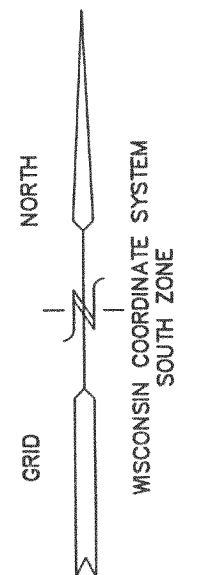
## LEGEND

- = FOUND IRON REBAR STAKE
- = FOUND COUNTY SECTION CORNER
- = FOUND IRON PIPE
- (xxx) = RECORDED AS

NOTE 1: ALL BUILDINGS FOR HUMAN HABITATION SHALL BE RESTRICTED TO THOSE AREAS SHOWN ON THIS PLAT AS LIMITED BUILDING AREAS.

NOTE 2: NO STRUCTURES FOR HUMAN HABITATION SHALL BE ERECTED UNTIL SUCH TIME AS THE REQUIREMENTS OF ILHR 85 AND THE WALWORTH COUNTY SANITATION ORDINANCE HAVE BEEN MET.

NOTE 3: NO FILLING OR DEVELOPMENT ALLOWED IN THE WETLAND AREAS.




CURVE/LOT #	TANGENT IN	RADIUS	CENT. ANG.	CHORD BRG	CHORD DIST	ARC	TANGENT OUT
C-6/L4		66.00	49-43-32.0	N 3-32-29.0 E	55.50	57.28	

NOTE: COPIES OF THIS MAP TO WHICH THE FOLLOWING CERTIFICATE WILL APPLY SHOW SURVEYOR'S ORIGINAL SEAL AND SIGNATURE IN RED INK. COPIES BY ANY OTHER MEANS MAY HAVE ALTERATIONS WHICH DO NOT REPRESENT THE SURVEYOR'S WORK PRODUCT.

I HEREBY CERTIFY THAT THE ABOVE DESCRIBED PROPERTY HAS BEEN SURVEYED UNDER MY DIRECTION AND THAT THE ABOVE MAP IS A TRUE REPRESENTATION THEREOF AND SHOWS THE SIZE AND LOCATION OF THE PROPERTY AND ITS EXTERIOR BOUNDARIES. THIS SURVEY IS MADE FOR THE USE OF THE PRESENT OWNERS OF THE PROPERTY, AND ALSO THOSE WHO PURCHASE, MORTGAGE, OR GUARANTEE THE TITLE THERETO WITHIN ONE YEAR FROM THE DATE HEREOF.

DATED: FEB. 03, 2003

PETER S. GORDON R.L.S. 2101



WORK ORDERED BY  
RAY TWIST  
PO BOX 406  
DELAN, WISCONSIN

FARRIS, HANSEN & ASSOCIATES, INC.  
Engineering, Architecture, Surveying  
7 Ridgway Court P.O. Box 437  
ELKHORN, WISCONSIN 53121  
Office: (414) 723-2098  
Fax: (414) 723-5886

## REVISIONS

PROJECT NO.  
4412.4  
DATE:  
01-31-03  
SHEET NO.  
1 OF 1

4412.4-1-2003

BLCW-4

215-532