
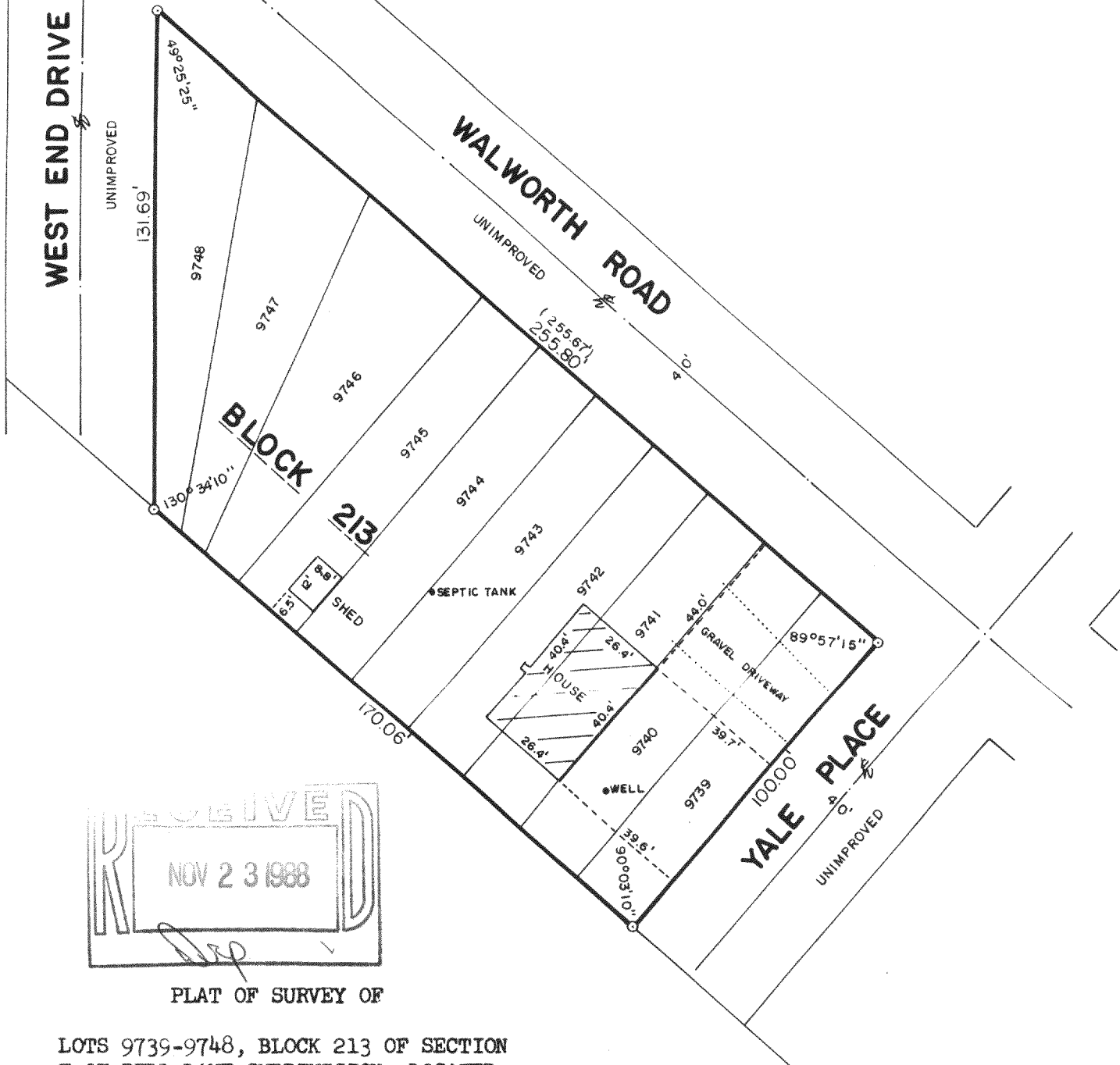



WALWORTH COUNTY
SURVEYING & MAPPING
LAKE GENEVA, WISCONSIN



PLAT OF SURVEY OF

LOTS 9739-9748, BLOCK 213 OF SECTION
7 OF PELL LAKE SUBDIVISION, LOCATED
IN T 1 N, R 18 E, WALWORTH COUNTY,
WISCONSIN.

ORDERED BY KEEFE REAL ESTATE
704 MAIN STREET
LAKE GENEVA, WISCONSIN
53147



SCALE: 1"=40'

⊙ - IRON PIPE FOUND
() - RECORDED AS

THEREBY CERTIFY THAT I HAVE SURVEYED THE ABOVE DESCRIBED PROPERTY AND THAT THE ABOVE MAP IS A TRUE REPRESENTATION THEREOF AND SHOWS THE SIZE AND LOCATION OF THE PROPERTY, ITS EXTERIOR BOUNDARIES, THE LOCATION OF ALL VISIBLE STRUCTURES AND DIMENSIONS OF ALL PRINCIPAL BUILDINGS THEREON, BOUNDARY FENCES, APPARENT EASEMENTS AND ROADWAYS AND VISIBLE ENCROACHMENTS, IF ANY.

THIS SURVEY IS MADE FOR THE EXCLUSIVE USE OF THE PRESENT OWNERS OF THE PROPERTY, AND ALSO THOSE WHO PURCHASE, MORTGAGE, OR GUARANTEE THE TITLE THERETO WITHIN ONE (1) YEAR FROM DATE HEREOF.

Robert M. Baerenwald
ROBERT M. BAERENWALD
WISCONSIN REGISTERED LAND SURVEYOR, S-1508

Oct. 13, 1988
DATE JOB NO. 1724

NOTE: THIS IS NOT A CERTIFIED COPY UNLESS SEALED.

118-838