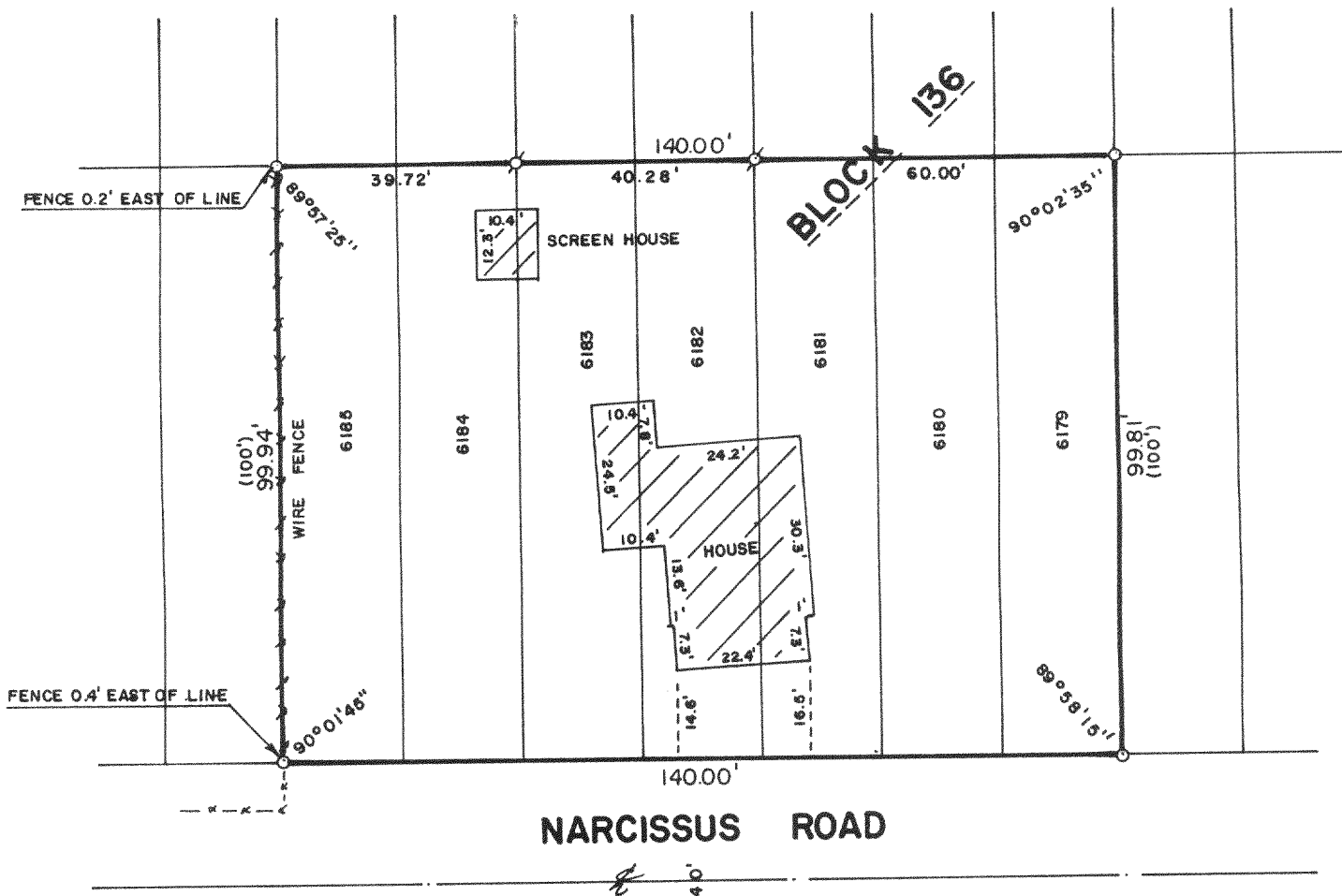



WALWORTH COUNTY
SURVEYING & MAPPING
LAKE GENEVA, WISCONSIN




PLAT OF SURVEY OF

LOTS 6179-6185, BLOCK 136 OF PELL LAKE
SECTION 4, LOCATED IN T 1 N, R 18 E,
WALWORTH COUNTY, WISCONSIN.



ORDERED BY: REALTY WORLD-TAGGART
736 MAIN STREET
LAKE GENEVA, WISCONSIN
53147



SCALE: 1"=30'

⊕ - IRON PIPE FOUND
○ - IRON ROD PLACED
() - RECORDED AS

I, ROBERT M. BAERENWALD, DO HEREBY CERTIFY THAT I
HAVE SURVEYED THE PROPERTY HEREON DESCRIBED ACCORDING
TO THE OFFICIAL RECORDS AND THAT THE PLAT HEREON IS A
CORRECT REPRESENTATION OF THE PROPERTY LINES TO THE
BEST OF MY KNOWLEDGE AND BELIEF.

Robert M. Baerenwald
ROBERT M. BAERENWALD
WISCONSIN REGISTERED LAND SURVEYOR, S-1508

Nov. 4, 1987
DATE JOB NO. 1321

NOTE: THIS IS NOT A CERTIFIED COPY UNLESS SEALED.