

PLAT OF SURVEY

LOTS 366 THRU 370, BLOCK 8, PELL LAKE SUBDIVISION, TOWN OF BLOOMFIELD, WALWORTH COUNTY, WISCONSIN.

STATE OF WISCONSIN
COUNTY OF ROCK SS.

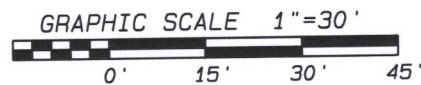
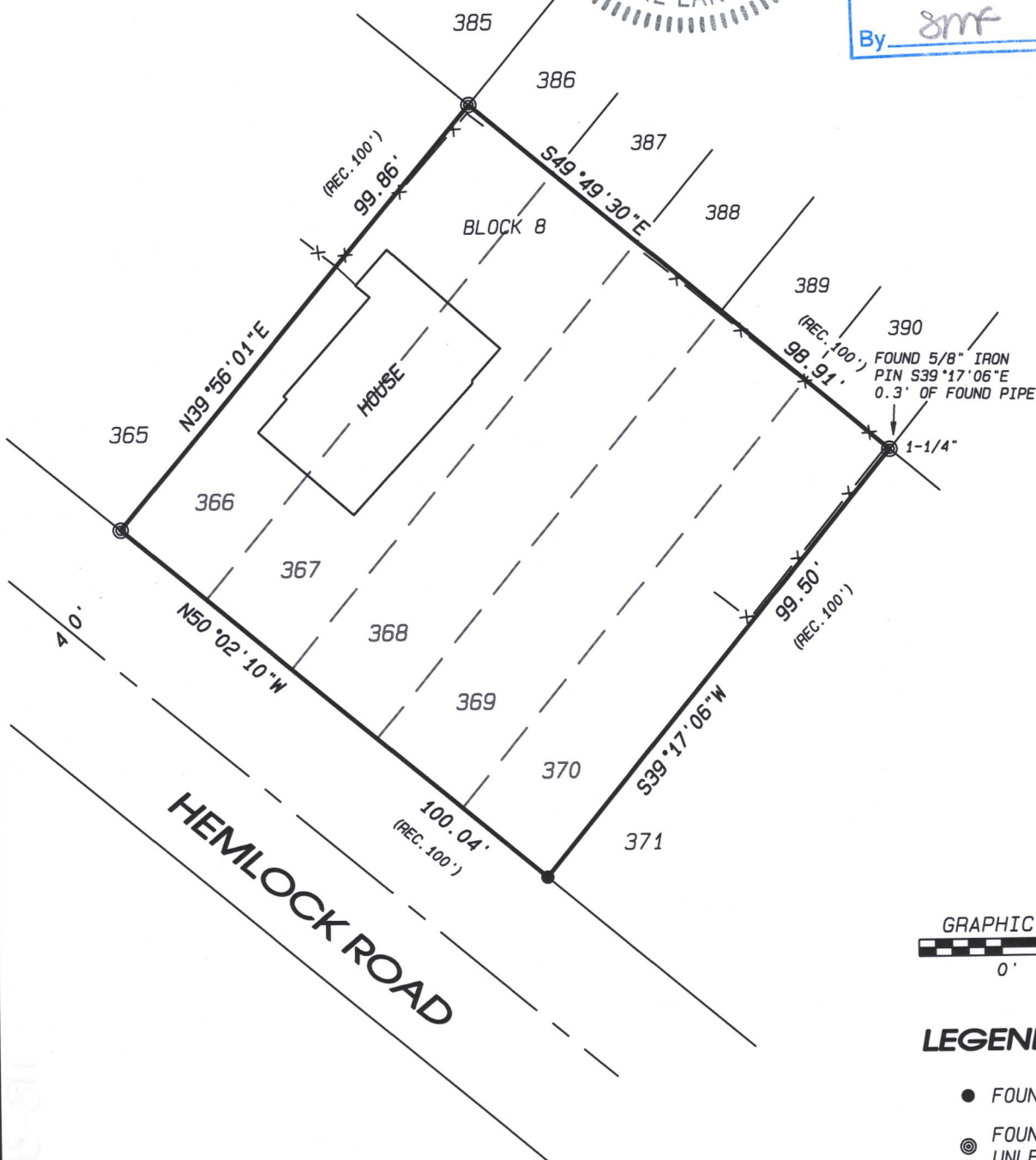


I HEREBY CERTIFY THAT I HAVE SUPERVISED THE SURVEY OF THE PROPERTY DESCRIBED ABOVE FOR THE EXCLUSIVE USE OF TAVO PEDROSA AND THAT TO THE BEST OF MY KNOWLEDGE AND BELIEF THE PLAT HEREON DRAWN CORRECTLY REPRESENTS SAID SURVEY AND ITS LOCATION AND COMPLIES WITH CHAPTER A-E7.

GIVEN UNDER MY HAND AND SEAL THIS 18th DAY OF MAY, 2022, AT JANESVILLE, WISCONSIN.

B M Combs

RYAN M. COMBS, PLS NO.2677

If the surveyor's signature is not red in color, the map is a copy and may contain unauthorized alterations. The certification contained hereon shall not apply to any copies.



LEGEND:

- FOUND 5/8" IRON PIN
- ◎ FOUND IRON PIPE - 1" DIA. UNLESS OTHERWISE SHOWN
- x—x— FENCE

NOTES:

FIELDWORK COMPLETED MAY 13, 2022.

THIS SURVEY IS SUBJECT TO ANY AND ALL EASEMENTS AND AGREEMENTS, RECORDED AND UNRECORDED.

ASSUMED S39°17'06"W ALONG THE SE LINE OF SAID LOT 370.

Project No. 122 - 170 For: PEDROZA

Combs
& ASSOCIATES

- LAND SURVEYING
- LAND PLANNING
- CIVIL ENGINEERING

109 W. Milwaukee St.
Janesville, WI 53548
www.combssurvey.com

tel: 608 752-0575
fax: 608 752-0534

8PL-79

118-3587