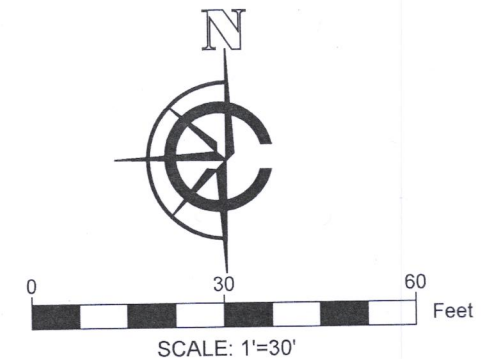


LEGEND

- FOUND 1" IRON PIPE
- FOUND IRON ROD
- SET 1" IRON PIPE
- ( XX ) RECORDED AS
- ⊕ FIRE HYDRANT

# PLAT OF SURVEY

A PARCEL OF LAND LOCATED IN THE SOUTHEAST 1/4 OF THE NORTHWEST 1/4 OF SECTION 22 IN TOWNSHIP 1 NORTH, RANGE 18 EAST, IN THE VILLAGE OF BLOOMFIELD, WALWORTH COUNTY, WISCONSIN.



- NOTE:
1. BASIS OF BEARING: THE WISCONSIN STATE PLANE COORDINATE SYSTEM, NAD-83, SOUTH ZONE.
  2. FIELD WORK COMPLETED SEPTEMBER 15, 2020
  3. BUILDING SURVEYED TO THE EXTERIOR OF SIDING.
  4. FIELD CREW CHIEF: RAY MCARDLE

LEGAL DESCRIPTION:

A PARCEL OF LAND LOCATED IN THE SOUTHEAST 1/4 OF THE NORTHWEST 1/4 OF SECTION 22 IN TOWNSHIP 1 NORTH, RANGE 18 EAST, IN THE VILLAGE OF BLOOMFIELD, WALWORTH COUNTY, WISCONSIN, MORE PARTICULARLY DESCRIBED AS:

BLOCK 156 LOTS 9035-9039 AND 9045-9047 OF THE PELL LAKE SECTION 5 SUBDIVISION AS RECORDED IN DOCUMENT P246409 AS PER THE WALWORTH COUNTY REGISTER OF DEEDS.

SURVEY ORDERED BY:


SID AND PATTY JOHNSON

PROPERTY ADDRESS:

LOT 0, HERON ROAD  
BLOOMFIELD, WI 53157

SURVEYOR:


PAUL H. VAN HENKELUM, PLS  
CARDINAL ENGINEERING LLC



"I HEREBY CERTIFY THAT I HAVE SURVEYED THE ABOVE DESCRIBED PROPERTY AND THE MAP IS A TRUE AND CORRECT REPRESENTATION OF ITS EXTERIOR BOUNDARIES AND SHOWS THE SIZE AND LOCATION OF ALL VISIBLE STRUCTURES, APPARENT EASEMENTS AND ENCROACHMENTS, IF ANY."

*Paul H. Van Henkelum*  
PAUL H. VAN HENKELUM, PLS #1931

*9/17/2020*  
DATE



CARDINAL ENGINEERING LLC  
DESIGNING IN TRUE DIRECTIONS

PO BOX 281 - 1200 LA SALLE ST.  
LAKE GENEVA, WI 53147  
262-757-8776  
CARDINALENGINEERINGWI.COM

DATE: 09-15-2020 JOB No. 20459  
SHEET 1 OF 1

118-3509

BDI - 1824