



Plat of Survey

of
Lot 10 in Block 2 of Nippersink Park,
a subdivision located in the Northeast 1/4 of Section 24, Town 1 North,
Range 18 East, Town of Bloomfield, Walworth County, Wisconsin.


Surveyed for: **Goldstein, Skrodski, Russian, Nemec & Hoff, Ltd.**
835 McClintock Drive
Burr Ridge, Illinois. 60521-6483



Bearings referenced to the
plat of Nippersink Park.



- Notes:**
- 1) The road line as shown is approximate based upon best available evidence. Curve is not dimensioned on plat.
 - 2) Property lines were determined beyond the platted shoreline by using the lot lines extended method which matches found monuments.
 - 3) Paved surfaces as shown are approximate due to snow cover at the time of the field survey.
 - 4) This survey plat is not certified unless signed and sealed in red ink.
 - 5) This survey is subject to Wisconsin lien laws. This Plat of Survey is the notice of intent to file lien. Lien waiver required.



Copyright © 2000 by Jensen & Olson Land Surveying, LLC.
All rights reserved. No part of this survey plat may be reproduced or transmitted in any form by any means - graphic, electronic, or mechanical, including photocopying, tracing, or information storage and retrieval systems - without permission in writing from Douglas G. Olson, Jensen & Olson Land Surveying, LLC.

I, Douglas G. Olson, Wisconsin Registered Land Surveyor, do hereby certify that this survey was performed by me or under my direction in full compliance with owners / agents instructions and Chapter A-E 7 of the Wisconsin Administrative Code Minimum Standards for Property Surveys, and that this map is an accurate representation thereof to the best of my knowledge and belief.

Date: 1-25-00
Douglas G. Olson
Wisconsin Registered Land Surveyor - 2093

Survey Date: Jan. 24, 2000.
Revisions:

Scale in Feet
1" = 20'
0' 10' 20' 40'

Jensen & Olson Land Surveying, LLC
45 South Wisconsin Street
Elkhorn, Wisconsin 53121
Telephone (262) 723-3434
Facsimile (262) 723-8044

Legend
Found Iron Pipe
Recorded Information
Utility Pole
Concrete Surface
Asphalt Surface

Sheet 1 of 1 Sheets

Job Reference Number
2000.005

2000.005

MNP - 16
118-1941