
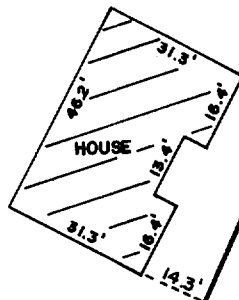



WALWORTH COUNTY
SURVEYING & MAPPING
LAKE GENEVA, WISCONSIN

LOT 1



PRIVATE DRIVE



PLAT OF SURVEY OF

LOT 1 OF CERTIFIED SURVEY MAP NO.
455, LOCATED IN SECTION 18, T 1 N,
R 17 E, WALWORTH COUNTY, WISCONSIN.

ORDERED BY: COLDWELL BANKER
GENEVA LAKES AREA REALTORS
838 MAIN STREET
LAKE GENEVA, WISCONSIN
53147

I, ROBERT M. BAERENWALD, DO HEREBY CERTIFY THAT I
HAVE SURVEYED THE PROPERTY HEREON DESCRIBED ACCORDING
TO THE OFFICIAL RECORDS AND THAT THE PLAT HEREON IS A
CORRECT REPRESENTATION OF THE PROPERTY LINES TO THE
BEST OF MY KNOWLEDGE AND BELIEF.

Robert M. Baerenwald
ROBERT M. BAERENWALD
WISCONSIN REGISTERED LAND SURVEYOR, S-1508

Nov. 15, 1987
DATE JOB NO. 1286

NOTE: THIS IS NOT A CERTIFIED COPY UNLESS SEALED.

(N1°03'00"W 370.34')
366.01'

433.73'
101°55'08"

(N77°01'55"E)
178.36'

118°12'55"

(S4°11'00"E)
56.73'

(S12°45'55"E)
27.65'
151°34'55"
144°00'10"

(N23°11'55"E 203.53')

166°52'50"

(N36°22'50"E 184.89')
184.76'

20.75'
89°26'28"
127°57'40"
(N88°57'00"E 20.73')



SCALE: 1"=40'

- ⊙ - IRON PIPE FOUND
- - CONCRETE MONUMENT FOUND
- - IRON ROD PLACED
- () - RECORDED AS