

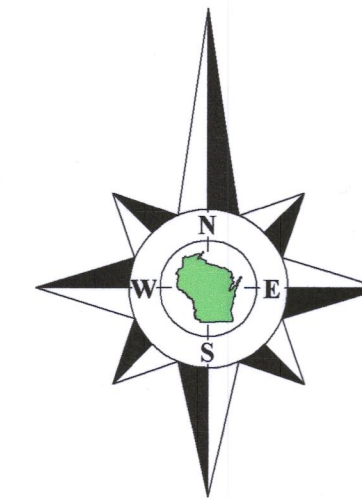
Plat of Survey

of

Lot 20 of Shore Haven,

a subdivision located in Government Lot 2 in the Northeast 1/4 of Section 18,
Town 1 North, Range 17 East, Town of Linn, Walworth County, Wisconsin.

Surveyed for: **B & C Enterprises**
2482 Technology Drive
Elgin, Illinois. 60124




Bearings reference to the East line of
Shore Haven Drive, assumed as North.



Notes:

- 1) This Plat of Survey is not certified unless signed and sealed in red ink.
- 2) This survey is subject to Wisconsin lien laws. This Plat of Survey is the notice of intent to file lien. Lien waiver required.
- 3) The Survey Date shown on this Plat of Survey is the completion date of the field work.



Copyright ©2020 by Olson Land Surveying, LLC.


All rights reserved. No part of this survey plat may be reproduced or transmitted in any form by any means - graphic, electronic, or mechanical, including photocopying, tracing, or information storage and retrieval systems - without permission in writing from Douglas G. Olson, Olson Land Surveying, LLC.

I hereby certify that I have surveyed the above described property in compliance with Chapter A-E 7 of the Wisconsin Administrative Code and that the map hereon is correct to the best of my professional knowledge and belief and shows the size and location of the property, its exterior boundaries, the location and dimensions of all visible structures thereon, boundary fences, apparent easements and roadways and visible encroachments, if any.

This survey is made for the exclusive use of the present owners of the property, and also those who purchase, mortgage or guarantee title thereto, within one year from the date hereof.

Douglas G. Olson
Wisconsin Professional Land Surveyor - 2093

Survey Date: September 10, 2020.
Revisions: No. 1 - Proposed Improvements



45 South Wisconsin Street | P.O. Box 322
Elkhorn, Wisconsin, 53121
Telephone: (262) 723-3434
Facsimile: (262) 723-8044
Email: doug@olsonsurveying.com
Website: www.olsonsurveying.com

OLSON
LAND SURVEYING, LLC
Rural | Residential | Commercial

Legend of Symbols & Abbreviations

Found Iron Pipe	N North
Found Iron Rod	S South
Set Iron Pipe, 1" dia.	E East
Recorded Information	W West
Utility Pole	In Bearings
Utility Pedestal	In Degrees
Concrete Foundation	In Minutes
Asphalt Surface	In Distances
Concrete Surface	Feet
Lamp	Feet
Gravel Surface	Feet
Brick Pavers	Feet

Sheet 1 of 1 Sheets
Drawing Name
Job Reference Number
2021.017

2021.017