

PLAT OF SURVEY  
-OF-

LOT 20 IN BLOCK 4 OF "LAKE GENEVA TERRACE", A SUBDIVISION BEING THE WEST 1/2 OF THE NORTHWEST 1/4 OF SECTION 15, TOWNSHIP 1 NORTH, RANGE 17 EAST OF THE FOURTH PRINCIPAL MERIDIAN, IN THE TOWN OF LINN, COUNTY OF WALWORTH AND STATE OF WISCONSIN.

SURVEY FOR: MARIANE WEIGLEY




WASHINGTON AVENUE  
(60' WIDE)  
ASPHALT ROADWAY

LEGEND

- FOUND IRON PIPE
- ( ) RECORDED AS

NOTE: REFER TO A CURRENT TITLE REPORT FOR EASEMENTS, RESTRICTIONS OR COVENANTS WHICH MAY AFFECT THIS PROPERTY.

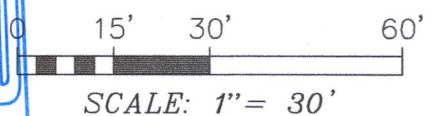


BEARINGS HEREON RELATE TO THE SOUTH LINE OF BLOCK 4 OF "LAKE GENEVA TERRACE". ASSUMED BEARING OF WEST.



"I HEREBY CERTIFY THAT I HAVE SURVEYED THE ABOVE DESCRIBED PROPERTY AND THAT THE ABOVE MAP IS A CORRECT REPRESENTATION THEREOF AND SHOWS THE SIZE AND LOCATION OF THE PROPERTY, ITS EXTERIOR BOUNDARIES, THE LOCATION OF ALL VISIBLE STRUCTURES AND DIMENSIONS OF ALL PRINCIPAL BUILDINGS THEREON, BOUNDARY FENCES, APPARENT EASEMENTS, ROADWAYS AND ENCROACHMENTS, IF ANY."

"THIS SURVEY IS MADE FOR THE USE OF THE PRESENT OWNERS OF THE PROPERTY, AND THOSE WHO PURCHASE, MORTGAGE, OR GUARANTEE THE TITLE THERETO WITHIN ONE YEAR FROM DATE HEREOF."

**SATTER SURVEYING, LLC**  
LAND SURVEYS, MAPPING AND PLANNING  
272 ORIGIN STREET  
BURLINGTON, WI 53105  
262-661-4239



Thomas L. Satter  
THOMAS L. SATTER S-2850

THIS IS NOT AN ORIGINAL PRINT  
UNLESS THIS SEAL IS RED.

OCTOBER 31, 2019  
DATE

101909-LOT 20  
JOB NUMBER

ILGT-18A 117-4312