

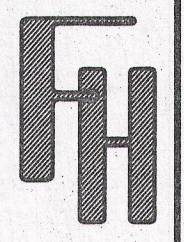

# PLAT OF SURVEY

UNIT 6  
SOUTH SHORE CLUB ON LAKE GENEVA  
A CONDOMINIUM ADDENDUM NO. 1

LOCATED IN CERTIFIED SURVEY MAP 2631  
RECORDED IN VOL. 13 OF CERTIFIED SURVEYS  
ON PAGE 171, AS DOCUMENT NUMBER 311927  
BEING IN ALL 1/4'S OF NE 1/4 OF  
SECTION 18, TOWN 1 NORTH, RANGE 17 EAST  
WALWORTH COUNTY, WISCONSIN

LEGEND

△ = FOUND LANDSCAPE NAIL





WORK ORDERED BY -  
GENEVA LAKEFRONT REALTY  
49 WEST GENEVA STREET  
WILLIAMS BAY, WI. 53191

FARRIS, HANSEN & ASSOCIATES, INC.  
ENGINEERING - ARCHITECTURE - SURVEYING  
7 RIDGWAY COURT P.O. BOX 437  
ELKHORN, WISCONSIN 53121  
OFFICE: (262) 723-2098 FAX: (262) 723-5886

REVISIONS

PROJECT NO.  
4161.06  
DATE:  
9/19/08  
SHEET NO.  
1 OF 1



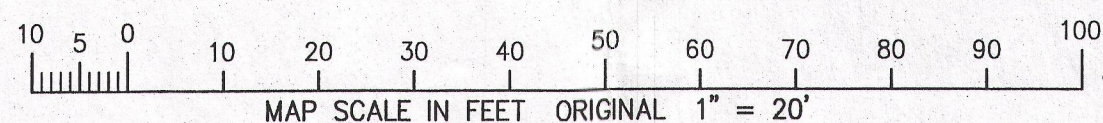
NOTE: COPIES OF THIS MAP TO WHICH THE FOLLOWING CERTIFICATE WILL APPLY SHOW SURVEYOR'S ORIGINAL SEAL AND SIGNATURE IN RED INK. COPIES BY ANY OTHER MEANS MAY HAVE ALTERATIONS WHICH DO NOT REPRESENT THE SURVEYOR'S WORK PRODUCT.

I HEREBY CERTIFY THAT THE ABOVE DESCRIBED PROPERTY HAS BEEN SURVEYED UNDER MY DIRECTION AND THAT THE ABOVE MAP IS A TRUE REPRESENTATION THEREOF AND SHOWS THE SIZE AND LOCATION OF THE PROPERTY AND ITS EXTERIOR BOUNDARIES. THIS SURVEY IS MADE FOR THE USE OF THE PRESENT OWNERS OF THE PROPERTY, AND ALSO THOSE WHO PURCHASE, MORTGAGE, OR GUARANTEE THE TITLE THERETO WITHIN ONE YEAR FROM THE DATE HEREOF.

DATED: SEPTEMBER 19, 2008

REVISED & REURVEYED  
09-12-2014

*Peter S. Gordon*  
PETER S. GORDON R.L.S. 2101



SEP 12 2014

9/12/2014 X:\Projects\4161\INDV.LOTS\Lot\_6\Decd\SURTOPO\_20080919

I88C-6

117-3731