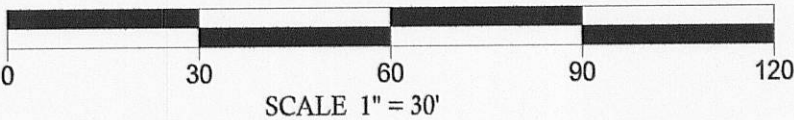
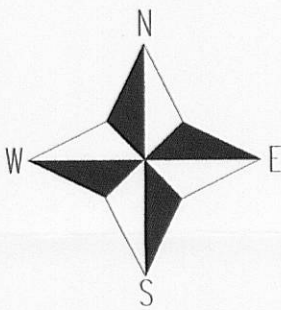


PREPARED FOR :
FAIRCHILD RESIDENTIAL
138 HOWARD ST. UNIT B
WALWORTH, WI 53184

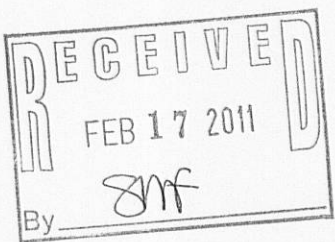
PLAT OF SURVEY

KROTT SURVEYING, INC.
N3705 WILLOW BEND LANE
LAKE GENEVA, WI 53147
(262)-248-3697

-OF-
LOT 10 IN BLOCK 1 OF TRINKE ESTATES, ACCORDING TO THE PLAT THEREOF RECORDED
IN VOLUME 12 OF PLATS ON PAGE 49, LOCATED IN GOVERNMENT LOT 1, WHICH LOT IS
THE SE 1/4 AND THE NE 1/4 OF SECTION 10, T1N, R17E, TOWN OF LINN, WALWORTH
COUNTY, WISCONSIN.



BEARINGS REFERENCED TO THE RECORDED
PLAT OF TRINKE ESTATES



LEGEND

- FOUND IRON PIPE
- FOUND IRON BAR
- ⊙ WELL
- ⊕ CONCRETE LID
- ⊙ DECIDUOUS TREE


(xx) RECORDED AS

JOB # 03-404 PH-TP

TAX ID # ITE 00010

I have surveyed the above-described property and the above map is
a true representation thereof and shows the size and location of the
property, its exterior boundaries, the location and dimensions of all
structures thereon, fences apparent easements and roadways and
visible encroachments, if any.

This survey is made for the exclusive use of the present owners of
the property, and also those who purchase, mortgage, or insure the
title thereto within one (1) year from date hereof; and as to them I
warrant the accuracy of said survey map.



DATE OF LAST REVISION 01 / 07 / 2011.
DATED THIS 29th, DAY OF DECEMBER, 2010

John P. Krott

JOHN KROTT S - 2258
Wisconsin Registered Land Surveyor
(original if signed in red)