



Plat of Survey

of
Lots 58 & 60 of Shore Haven,
a subdivision located in Government Lot 2 in the the
Northeast 1/4 of Section 18, Town 1 North, Range 17
East, Town of Linn, Walworth County, Wisconsin.

Surveyed for: **Bill Humphrey**
8652 South Tripp
Chicago, Illinois. 60652




Bearings referenced to the East line of
Haven Parkway, assumed as North.



Notes:

- 1) This survey plat is not certified unless signed and sealed in red ink.
- 2) This survey is subject to Wisconsin lien laws. This Plat of Survey is the notice of intent to file lien. Lien waiver required.



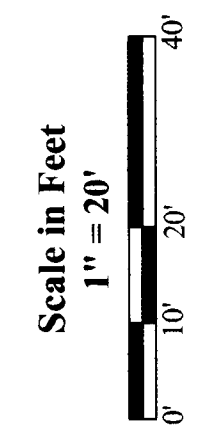
Copyright 2010 by Jensen & Olson Land Surveying, LLC.

All rights reserved. No part of this survey plat may be reproduced or transmitted in any form by any means - graphic, electronic, or mechanical, including photocopying, tracing, or information storage and retrieval systems - without permission in writing from Douglas G. Olson, Jensen & Olson Land Surveying, LLC.

I, Douglas G. Olson, Wisconsin Registered Land Surveyor, do hereby certify that this survey was performed by me, or under my direction in full compliance with the owner's/agent's instructions and Chapter A-E 7 of the Wisconsin Administrative Code "Minimum Standards for Property Surveys"; and that this map is an accurate representation thereof to the best of my knowledge and belief.

Douglas G. Olson
Wisconsin Registered Land Surveyor - 2093

Survey Date: September 2, 2010.
Revisions:



Jensen & Olson Land Surveying, LLC
45 South Wisconsin Street * P.O. Box 322 * Elkhorn, Wisconsin. 53121
Telephone: (262) 723-3434 * Facsimile: (262) 723-8044
Email: jensen.olson@elknet.net

Legend
Found Iron Pipe
Found Iron Rod
Recorded Information
Utility Pole
Utility Pedestal
Asphalt Surface
Concrete Surface
Gravel
Brick Pavers or Patio Blocks

Sheet 1 of 1 Sheets
Drawing Name: Linn 7e-2010075-2010075P01a.spl
Job Reference Number
2010.075

2010.075

ISA-57

117-3241