

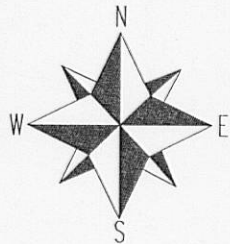
PREPARED FOR:
 JOSEPH LISENBY
 400 S. EDWARDS BLVD.
 NO. 193 LAKE GENEVA, WI
 53147

PLAT OF SURVEY

- OF -

KROTT SURVEYING, INC.
 N3705 WILLOW BEND LANE
 LAKE GENEVA, WI 53147
 (262)-248-3697

LOTS 30 AND 31 BLOCK 1 OF ROBINSON'S HILLSIDE
 SUBDIVISION, LOCATED IN SECTION 14, T.1.N., R.17.E.,
 TOWN OF LINN, WALWORTH COUNTY, WISCONSIN.



- () = recorded as
- = found iron bar
- = found iron pipe
- = set iron pipe
- = set iron bar



SCALE 1" = 30'

JOB # 07-202UD

TAX ID # IRH00003B1

I have surveyed the above-described property and the above map is a true representation thereof and shows the size and location of the property, its exterior boundaries, the location and dimensions of all structures thereon, fences apparent easements and roadways and visible encroachments, if any.

This survey is made for the exclusive use of the present owners of the property, and also those who purchase, mortgage, or insure the title thereto within one (1) year from date hereof; and as to them I warrant the accuracy of said survey map.



DATED THIS 26th, DAY OF JULY, 2010

JOHN KROTT S - 2258
 Wisconsin Registered Land Surveyor
 (original if signed in red)

117-2027