

Geneva

Lake

# Plat of Survey


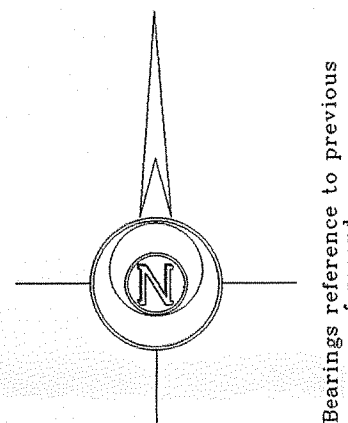
of

A parcel of land as described in a Quit Claim Deed recorded in Vol. 519 on Page 874 as Document No. 211322 as shown below:

Lot 5 in Block 1 of WOODDALE ADDITION, being a subdivision in Section 9, T1N, R17E as per Plat recorded in the Office of the Register of Deeds for Walworth County, Volume 8 of Plats, pages 46 and 47, excepting a strip of land on the East side of said Lot, said strip to be 22 feet on the lake and 14 feet on the street, leaving said Lot with a 62 foot frontage on the lake and 48 foot on the street.

Surveyed for: **Richard L. Thompson**  
N1907 Bluff Lane  
Lake Geneva, Wisconsin. 53147

Note: November 2007. Dimensions added to the plat showing the distance from the House and Deck to the shore of Geneva Lake. Dimensions shown were derived from field measurements made in 1998. No new field measurements have been made to confirm these dimensions, the parcel boundary or the size and location of current improvements on the property.



- Notes: 1) This survey plat is not certified unless signed and sealed in red ink.
- 2) This survey is subject to Wisconsin lien laws. This Plat of Survey is the notice of intent to file lien. Lien waiver required.

Copyright © 1998 by Jensen & Olson Land Surveying, LLC.

All rights reserved. No part of this survey plat may be reproduced or transmitted in any form by any means - graphic, electronic, or mechanical, including photocopying, tracing, or information storage and retrieval systems - without permission in writing from Douglas G. Olson, Jensen & Olson Land Surveying, LLC.

I, Douglas G. Olson, Wisconsin Registered Land Surveyor, do hereby certify that this survey was performed by me or under my direction in full compliance with the owner's/agent's instructions and Chapter A-E 7 of the Wisconsin Administrative Code "Minimum Standards for Property Surveys"; and that this map is an accurate representation thereof to the best of my knowledge and belief.

Douglas G. Olson  
Wisconsin Registered Land Surveyor - 2093

Survey Date: Dec. 29, 1998.  
Revisions: No. 1 - Dimensions from shore & deck to shore.

Scale in Feet  
1" = 20'  
0' 10' 20' 40'


**Jensen & Olson Land Surveying, LLC**

45 South Wisconsin Street  
Elkhorn, Wisconsin. 53121  
Telephone (262) 723-3434  
Facsimile (262) 723-8044

**Legend**  
■ Found Concrete Monument  
○ Found Iron Pipe  
( ) Recorded Information  
x Utility Pole  
Concrete Surface  
Asphalt Surface

Sheet 1 of 1 Sheets  
Job Reference Number  
**2007.139**

**2007.139**



1W-5B

117-2903