

LAND-MARK SURVEYING

Mark L. Miritz

Wisconsin Registered Land Surveyor S-2582

N9330 Knuteson Drive
Whitewater, WI 53190
Phone: (262) 495-3284
FAX : (262) 495-8421
LAND-MARKSURVEYING.COM

PLAT OF SURVEY

SOUTH SHORE ROAD 49.5' WIDE

N 89°07'00" E 327.04'



(326.98')

LOT 1 OF CERTIFIED SURVEY MAP NO.
658, LOCATED IN THE SOUTHEAST 1/4
OF SECTION 15, TOWN 1 NORTH, RANGE
17 EAST, LINN TOWNSHIP, WALWORTH
COUNTY, WISCONSIN.

OWNERS: JAMES DALEEN
JUDY DALEEN
N1607 SHORE HAVEN RD.
FONTANA, WI. 53125


PROPERTY ADDRESS: W3426 LINTON ROAD

ORDERED BY: ATTORNEY FRANK HOWARD
700 BUSSE HIGHWAY
PARK RIDGE, IL 60068



LOT 1
54,230 S.F.
(EXCLUSIVE OF ROADS)

LOT 2
.....



LEGEND

- FOUND IRON PIPE
- FOUND IRON ROD
- FOUND COUNTY MONUMENT
- FOUND CONCRETE MONUMENT
- CHISEL CUT IN CONCRETE
- SET IRON ROD, 24" LONG, WEIGHING 1.5 LBS./LINEAL FT., 3/4" DIA.
- (x x) RECORDED AS DIMENSION
- EXISTING FENCE

SCALE: 1" = 40 FEET

"I hereby certify that the above described property has been surveyed by me or under my direction and that the above map is a true representation thereof and shows the size and location of the property, its exterior boundaries, the location of all visible structures and dimensions of all principal buildings thereon, boundary fences, apparent easements, roadways and visible encroachments, if any."
"This survey is made for the use of the present owners of the property, and also those who purchase, mortgage, or guarantee the title thereto within one year from date hereof."

Mark L. Miritz
MARK L. MIRITZ
WISCONSIN REGISTERED
LAND SURVEYOR S-2582

REVISED JULY 28, 2007 TO SHOW GARAGE "AS BUILT" DATE: DEC. 28, 2006 JOB NO. 06.1207

IA 658-1

117-2823