


PARCEL SPLIT MAP

LOTS 29 THROUGH 32 OF BLOCK 1, LAKE VIEW PARK
A SUBDIVISION LOCATED IN PART OF SECTION 16, TOWN 1 NORTH,
RANGE 17 EAST, TOWN OF LINN, WALWORTH COUNTY, WISCONSIN

ASSIGNED NORTH LINE OF LOT 29
S 78°25'40" E



- LEGEND
- = FOUND IRON PIPE STAKE
 - ▲ = FOUND POSEY PIN
 - △ = FOUND NAIL
 - = FOUND PLASTIC PIPE
 - ✕ = SET NAIL
 - {XXX} = RECORDED AS




NOTE: COPIES OF THIS MAP TO WHICH THE FOLLOWING CERTIFICATE WILL APPLY SHOW THE SURVEYOR'S ORIGINAL SEAL AND SIGNATURE IN RED INK. COPIES BY ANY OTHER MEANS MAY HAVE ALTERATIONS WHICH DO NOT REPRESENT THE SURVEYOR'S WORK PRODUCT.

I HEREBY CERTIFY THAT THE ABOVE DESCRIBED PROPERTY HAS BEEN SURVEYED UNDER MY DIRECTION AND THAT THE ABOVE MAP IS A TRUE REPRESENTATION THEREOF AND SHOWS THE SIZE AND LOCATION OF THE PROPERTY AND ITS EXTERIOR BOUNDARIES. THIS SURVEY IS MADE FOR THE USE OF THE PRESENT OWNERS OF THE PROPERTY, AND ALSO THOSE WHO PURCHASE, MORTGAGE, OR GUARANTEE THE TITLE THERETO WITHIN ONE YEAR FROM THE DATE HEREOF.

DATED: FEBRUARY 9, 2007

Peter S. Gordon
PETER S. GORDON R.L.S. 2101



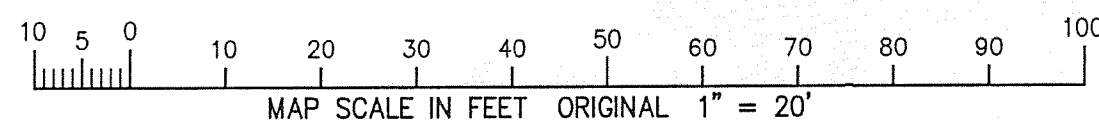
LEGAL DESCRIPTIONS

PARCEL "A":

LOTS 29 AND 30 OF BLOCK 1 OF LAKE VIEW PARK, RECORDED IN CABINET A ON SLIDE 6 AS DOCUMENT NO. 272807 AND PLAT NO. 50426, A SUBDIVISION LOCATED IN PART OF SECTION 16, TOWN 1 NORTH, RANGE 17 EAST, WALWORTH COUNTY, WISCONSIN

PARCEL "B":

LOTS 31 AND 32 OF BLOCK 1 OF LAKE VIEW PARK, RECORDED IN CABINET A ON SLIDE 6 AS DOCUMENT NO. 272807 AND PLAT NO. 50426, A SUBDIVISION LOCATED IN PART OF SECTION 16, TOWN 1 NORTH, RANGE 17 EAST, WALWORTH COUNTY, WISCONSIN



WORK ORDERED BY -
DAY SCHNEIDER
W3888 ELMORE AVENUE
LAKE GENEVA, WI 53147

FARRIS, HANSEN & ASSOCIATES, INC.
ENGINEERING - ARCHITECTURE - SURVEYING
7 RIDGWAY COURT P.O. BOX 437
ELKHORN, WISCONSIN 53121
OFFICE: (262) 723-2098 FAX: (262) 723-5886

REVISIONS

PROJECT NO.
7215
DATE:
02/09/2007
SHEET NO.
1 OF 1