

Geneva

Lake

# Plat of Survey

of


Lot 1 of Certified Survey Map No. 493,

recorded in Vol. 2 of Certified Survey Maps of Walworth County  
on Page 319 and located in the Northeast 1/4 of Section 11, Town  
1 North, Range 17 East, Town of Linn, Walworth County, Wisconsin.

Surveyed for: **Robert Cooney**  
W2990 County Road BB  
Lake Geneva, Wisconsin. 53147


Lot 1  
C.S.M. 834

Casa Del Sueno  
Condominium



Lot 1  
2.224 Acres  
96,890 Sq.Ft.

Lot 1  
C.S.M. 834




- Notes:
- 1) This survey plat is not certified unless signed and sealed in red ink.
  - 2) This survey is subject to Wisconsin lien laws. This Plat of Survey is the notice of intent to file lien. Lien waiver required.

Copyright © 2005 by Jensen & Olson Land Surveying, LLC.

All rights reserved. No part of this survey plat may be reproduced or transmitted in any form by any means - graphic, electronic, or mechanical, including photocopying, tracing, or information storage and retrieval systems - without permission in writing from Douglas G. Olson, Jensen & Olson Land Surveying, LLC.

I, Douglas G. Olson, Wisconsin Registered Land Surveyor, do hereby certify that this survey was performed by me or under my direction in full compliance with the owner's/agent's instructions and Chapter A-E 7 of the Wisconsin Administrative Code "Minimum Standards for Property Surveys", and that this map is an accurate representation thereof to the best of my knowledge and belief.

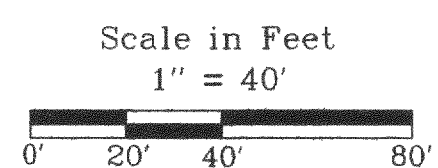
Douglas G. Olson  
Wisconsin Registered Land Surveyor - 2093



Driveway  
Easement

Tax Parcel  
IL 1100003

Casa Del Sueno  
Condominium



Survey Date: April 18, 2005.  
Revisions:

**Jensen & Olson Land Surveying, LLC**

45 South Wisconsin Street P.O. Box 322  
Elkhorn, Wisconsin. 53121  
Telephone (262) 723-3434  
Facsimile (262) 723-8044

Sheet 1 of 1 Sheets

Job Reference Number  
**2005.042**

#### Legend

- Found Concrete Monument
- Found Iron Pipe
- Found Iron Rod, 1-3/16" dia.
- Found Iron Rod, 3/4" dia.
- Set P.K. Nail
- Recorded Information
- Utility Pole
- Utility Pedestal
- Asphalt Surface
- Concrete

IA 49300001

117-2607