

PREPARED FOR: RAULAND AGENCY INC
C/O BECKY MERWIN
118 KENOSHA ST.
P.O. BOX 159
WALWORTH, WI 53184

PLAT OF SURVEY

- OF -

LOT 2 CERTIFIED SURVEY MAP NO. 715, LOCATED IN THE NORTH 1/2
OF THE NORTHWEST 1/4 OF THE SOUTHEAST 1/4 OF SECTION 18,
TOWN 2 NORTH, RANGE 17 EAST, WALWORTH COUNTY, WISCONSIN.

J.K. SURVEYING INC.
N3705 WILLOWBEND LANE
LAKE GENEVA, WI, 53147
262-248-3697

C.L. SOUTH SHORE DRIVE
(49.5' WIDE ROAD)

(S 88°55'54" E 130.00')
S 89°01'10" E 130.05'

N 00°04'42" W 304.42'
(N 00°04'44" W 304.45')

LOT 2

LOT 1
(S 18°04'00" E 358.72')
S 18°04'00" E 358.73'

MOUND SYSTEM

(S 88°55'54" E 132.00')
S 88°59'56" E 132.19'

CONCRETE LID

CONCRETE LIDS
4" PVC PIPE

GRAVEL

UTILITY PEDISTALS

ASPHALT DRIVE

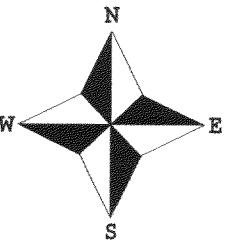
R=268.00' L=128.50'
S 58°25'41" W 127.27'
(S 58°11'50" W 127.33')

(S 59°10'20" W 102.63')
S 58°58'40" W 102.53'

C.L. TORYS TRAIL
(66' WIDE PRIVATE ROAD)
R=202.00' L=103.66'

S 77°16'39" W 103.78'
(S 77°27'35" W 103.83')

N 72°37'58" W 78.72'
(N 72°27'00" W 78.53')



- () = recorded as
- = found iron bar
- = found iron pipe
- = set iron pipe
- = set iron bar

SCALE 1" = 30'



JOB # 04-625

TAX ID # 1A71500002

COMPARE LEGAL DESCRIPTION ABOVE AND DRAWING WITH DEED. FOR BUILDING RESTRICTIONS AND
EASEMENTS NOT SHOWN REFER TO DEED, ABSTRACT SOURCES AND LOCAL MUNICIPAL CODES. NOTIFY
THE SURVEYOR IMMEDIATELY OF ANY DISCREPANCY.

"I hereby certify that I have surveyed the above described property and that
the above map, to the best of my knowledge and belief, is a true representation
thereof and shows the size and location of all visible structures, apparent
easements and encroachments if any."

This survey is made for the present owners of the property, and those who
purchase, mortgage, or guarantee the title thereto, within one year from
the date hereof.



John P. Krott
JOHN KROTT S - 2258
Wisconsin Registered Land Surveyor
(original if signed in red)

DATED THIS THE 14th DAY OF DECEMBER 2004.

117-2554