


Plat of Survey

of
Lot 2 of Certified Survey Map No. 795,
recorded in Vol. 3 of Certified Survey Maps of Walworth County
on Page 335 and located in the Northwest 1/4 of Section 4,
Town 1 North, Range 17 East, Town of Linn, Walworth County,
Wisconsin.

Surveyed for: Don & Sandy Roberts
W4029 Glen Fern Lane
Lake Geneva, Wisconsin. 53147




Copyright c 2004 by Jensen & Olson Land Surveying, LLC.
All rights reserved. No part of this survey plat may be reproduced
or transmitted in any form by any means - graphic, electronic, or
mechanical, including photocopying, tracing, or information storage
and retrieval systems - without permission in writing from Douglas
G. Olson, Jensen & Olson Land Surveying, LLC.

I, Douglas G. Olson, Wisconsin Registered Land Surveyor,
do hereby certify that this survey was performed by me or under my
direction in full compliance with the owner's/agent's instructions
and Chapter A-E 7 of the Wisconsin Administrative Code "Minimum
Standards for Property Surveys"; and that this map is an accurate
representation thereof to the best of my knowledge and belief.

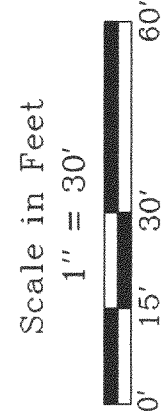
Douglas G. Olson
Wisconsin Registered Land Surveyor - 2093

- Notes:
- 1) This survey plat is not
certified unless signed
and sealed in red ink.
 - 2) This survey is subject to Wisconsin lien laws.
This Plat of Survey is the notice of intent
to file lien. Lien waiver required.



Tax Parcel
IL 400010A

Survey Date: August 18, 2004
Revisions: No. 1 - Foundation



Jensen & Olson Land Surveying, LLC
45 South Wisconsin Street
Elkhorst, Wisconsin. 53121
P.O. Box 322
Telephone (262) 723-3434
Facsimile (262) 723-8044

- Legend
- Found Iron Pipe
 - Found Iron Rod
 - () Recorded Information
 - Utility Pole
 - Asphalt Surface
 - Brick Surface

Sheet 1 of 1 Sheets
Job Reference Number
2004.111
2004.111

