

PLAT OF SURVEY

WORK ORDERED BY: LEE CURTISS
201 CUMBERLAND AVENUE
KENILWORTH, IL. 60043

FARRIS, HANSEN & ASSOCIATES, INC.
Engineering, Architecture, Surveying
7 Ridgway Court P.O. Box 437
ELKHORN, WISCONSIN 53121
Office: (414) 723-2098
Fax: (414) 723-5886

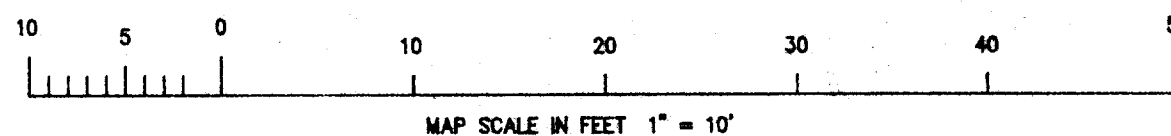
REVISIONS

PROJECT NO.
4686
DATE
02/06/97
SHEET NO.
1 OF 1

PLAT OF SURVEY

LOT 1, BLOCK 1 OF WOODDALE SUBDIVISION

EXCEPT THE SOUTHEASTERLY 80'
LOCATED IN SECTION 9, TOWN 1 NORTH,
RANGE 17 EAST, TOWN OF LINN,
WALWORTH COUNTY, WISCONSIN



ASSIGNED CHORD BEARING
ALONG BEACH ROAD
N 30° 02' 30" W
PER PRIOR PLAT

BENCH MARK
TOP OF PIPE
ELEV. = 884.28'

LOT 3

RESIDENCE

PROPOSED 40' x 30'
RES. + GARAGE
TO REPLACE
EXISTING STRUCTURES

GARAGE

LOT 1
5305 S.F.

LOT 2

BEACH

ROAD

VERTICAL DATUM:



ELEVATION OF 866.0' ASSIGNED TO LAKE GENEVA ICE SURFACE
LOCATED 200' +/- NORTH OF SITE.

NOTE: COPIES OF THIS MAP TO WHICH THE FOLLOWING CERTIFICATE
WILL APPLY ARE BLUE LINE PRINTS SHOWING SURVEYOR'S ORIGINAL
SEAL AND SIGNATURE IN BLACK INK. COPIES BY ANY OTHER MEANS
MAY HAVE ALTERATIONS WHICH DO NOT REPRESENT THE SURVEYOR'S
WORK PRODUCT.

I HEREBY CERTIFY THAT THE ABOVE DESCRIBED PROPERTY HAS BEEN
SURVEYED UNDER MY DIRECTION AND THAT THE ABOVE MAP IS A TRUE
REPRESENTATION THEREOF AND SHOWS THE SIZE AND LOCATION OF
THE PROPERTY AND ITS EXTERIOR BOUNDARIES. THIS SURVEY IS
MADE FOR THE USE OF THE PRESENT OWNERS OF THE PROPERTY, AND
ALSO THOSE WHO PURCHASE, MORTGAGE, OR GUARANTEE THE TITLE
THERE TO WITHIN ONE YEAR FROM THE DATE HEREOF.

DATED: 2-7-97
REVISED 3-11-97 TO ADD PROP. STRUCTURE

Peter S. Gordon
PETER S. GORDON R.L.S. 2101



LEGEND

- = IRON PIPE STAKE FOUND
- = CONC. MONUMENT FOUND
- (xxx) = AS RECORDED

103-1

117-1648