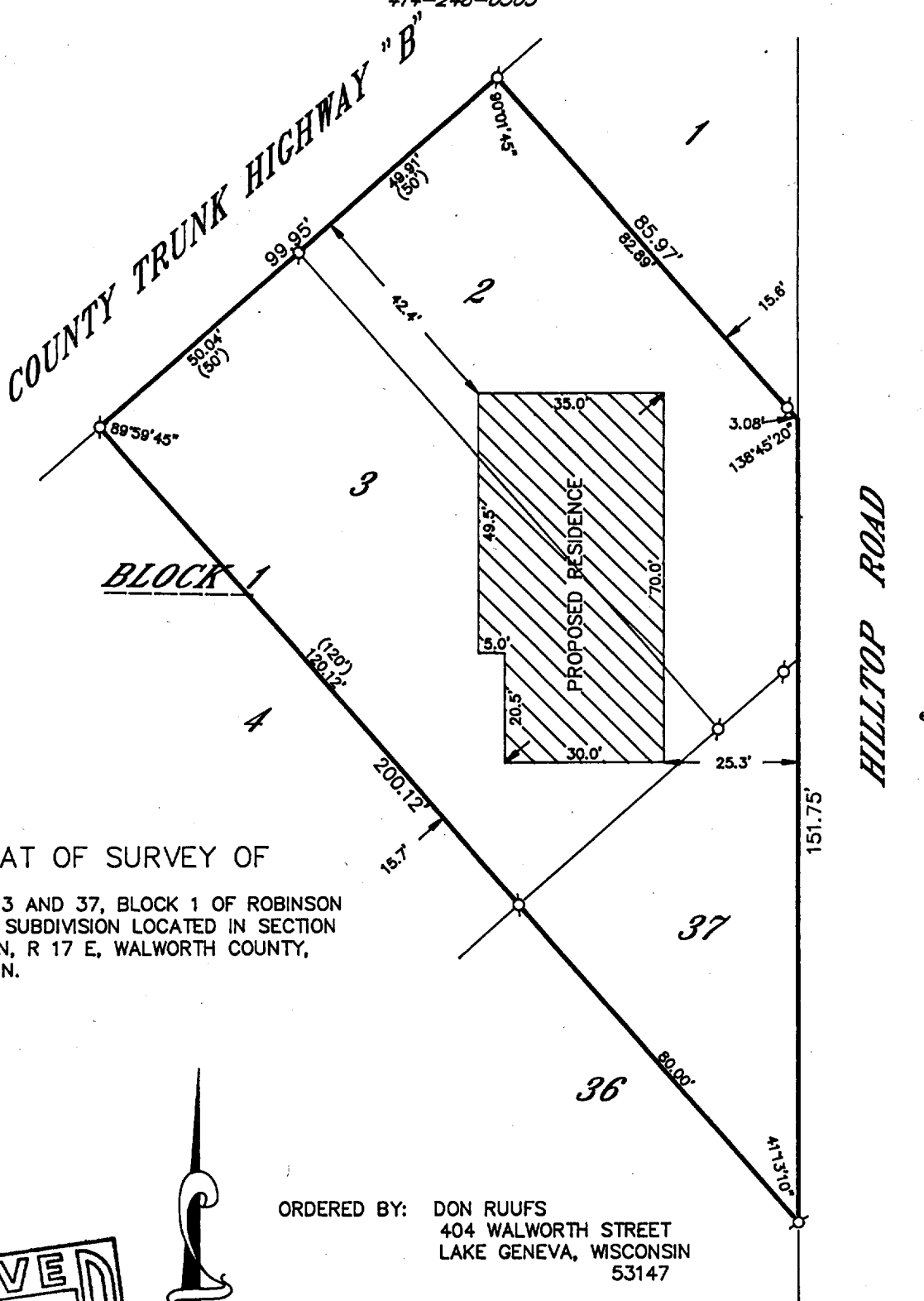


# WALWORTH COUNTY SURVEYING & MAPPING

727 HENRY STREET  
LAKE GENEVA, WISCONSIN  
414-248-0505



## PLAT OF SURVEY OF

LOTS 2, 3 AND 37, BLOCK 1 OF ROBINSON  
HILLSIDE SUBDIVISION LOCATED IN SECTION  
14, T 1 N, R 17 E, WALWORTH COUNTY,  
WISCONSIN.

ORDERED BY: DON RUUF  
404 WALWORTH STREET  
LAKE GENEVA, WISCONSIN  
53147

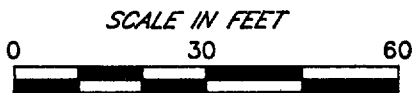

I HEREBY CERTIFY THAT I HAVE SURVEYED THE ABOVE DESCRIBED  
PROPERTY AND THAT THE ABOVE MAP IS A TRUE REPRESENTATION  
THEREOF AND SHOWS THE SIZE AND LOCATION OF THE PROPERTY,  
ITS EXTERIOR BOUNDARIES, THE LOCATION OF ALL VISIBLE STRUCTURES  
AND DIMENSIONS OF ALL PRINCIPAL BUILDINGS THEREON, BOUNDARY  
FENCES, APPARENT EASEMENTS, ROADWAYS AND VISIBLE ENCROACH-  
MENTS, IF ANY, TO THE BEST OF MY KNOWLEDGE AND BELIEF.

THIS SURVEY IS MADE FOR THE USE OF THE PRESENT OWNERS OF  
THE PROPERTY AND ALSO THOSE WHO PURCHASE, MORTGAGE OR  
GUARANTEE THE TITLE THERETO WITHIN ONE (1) YEAR FROM DATE  
HEREOF.

*Robert M. Baerenwald*  
ROBERT M. BAERENWALD  
WISCONSIN REGISTERED LAND SURVEYOR, S-1508

*March 28, 1991*  
DATE JOB NO. 2851

NOTE: THIS IS NOT A CERTIFIED COPY UNLESS SEALED.



- LEGEND
- IRON PIPE FOUND
  - ⊗-IRON ROD FOUND
  - CONCRETE MONUMENT FOUND
  - IRON PIPE PLACED
  - RECORDED AS

117-1210

IRH-1A  
IRH-3D