


PLNT-7

Plat of Survey

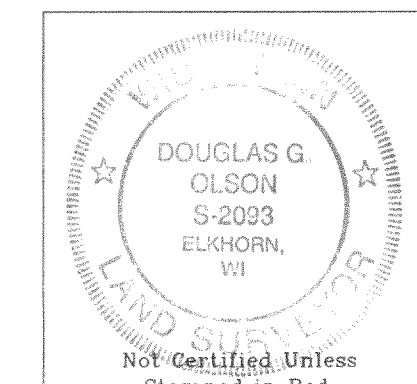
of
Lot 7 of The Lindens,

a subdivision located in the Southeast 1/4 of Section 8, Town 1
North, Range 17 East, Town of Linn, Walworth County, Wisconsin.

Surveyed for: **Keefe Real Estate, Inc.**
P.O. Box 460
Lake Geneva, Wisconsin. 53147



Bearings reference to the
plat of The Lindens.



- Notes: 1) This survey plat is not certified unless signed and sealed in red ink.
- 2) This survey is subject to Wisconsin lien laws. This Plat of Survey is the notice of intent to file lien. Lien waiver required.


Copyright © 2002 by Jensen & Olson Land Surveying, LLC.

All rights reserved. No part of this survey plat may be reproduced or transmitted in any form by any means - graphic, electronic, or mechanical, including photocopying, tracing, or information storage and retrieval systems - without permission in writing from Douglas G. Olson, Jensen & Olson Land Surveying, LLC.

I hereby certify that I have surveyed the above described property and the map hereon is correct to the best of my professional knowledge and belief and shows the size and location of the property, its exterior boundaries, the location and dimensions of all visible structures thereon, boundary fences, apparent easements and roadways and visible encroachments, if any.

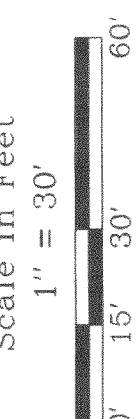
This survey is made for the exclusive use of the present owners of property, and also those who purchase, mortgage or guarantee title thereto, within one year from the date hereof.

Douglas G. Olson
Wisconsin Registered Land Surveyor - 2093



Survey Date: April 12, 2002
Revisions:

Scale in Feet



Jensen & Olson Land Surveying, LLC
45 South Wisconsin Street
Elkhorn, Wisconsin, 53121
Telephone (262) 723-3434
Facsimile (262) 723-8044

- Legend
- Found Iron Pipe
 - Found Iron Rod
 - Set Wood Lath
 - Recorded Information
 - Utility Pedestal
 - Concrete Cover
 - Manhole
 - Concrete Surface
 - PVC Pipe
 - Asphalt Surface

Sheet 1 of 1 Sheets
Job Reference Number
2002.046
2002.046