
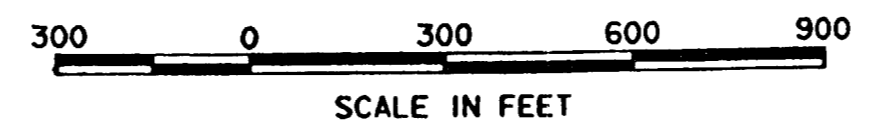



THIS MAP WAS COMPILED TO MEET NATIONAL MAP ACCURACY STANDARDS FOR TWO FOOT CONTOUR INTERVAL MAPPING. FIELD CHECKING OF THIS MAP IS RECOMMENDED BEFORE USE. THE FOOT CONTOUR INTERVAL BASED ON CLIENT CONTROL. HORIZONTAL DATUM BASED ON WISCONSIN STATE PLANE COORDINATE SYSTEM. DATE OF PHOTOGRAPHY: 3-28-91 DATE OF COMPLETION: JUNE, 1991 ASPECTRUM ENGINEERING PROJECT NO. 039137 SCALE: 1"=100'

NOTE: DASHED CONTOURS INDICATE APPROXIMATE ELEVATIONS AS DEFINED IN PARAGRAPH 7.1.3.6 OF THE MANUAL OF PHOTOGRAMMETRY, 4TH EDITION



EW-25-4	11-29-1
EW-25-5	11-29-2
EW-26-1	11-29-3
EW-26-2	11-29-4
EW-26-2A	11-29-5
EW-26-5	11-29-6
EW-26-6	11-29-7
EW-27-2	11-29-8
11-29-9	11-29-9
11-29-10	11-29-10
EA 182700004A	
EK-2A	



REV	DATE	DESCRIPTION	DES BY	APP BY
PROJECT NO	039137	BUNTROCK FARM		
DATE	JUNE, 1991	WALWORTH COUNTY, WISCONSIN		
DES BY				
DRN BY				
CHK BY				
APP BY				

TOPOGRAPHIC MAP

 Waste Management of North America, Inc. Oak Brook, Illinois 60521	SHEET 1 OF 1 DRAWING NO
--	----------------------------

CADD PRODUCED DRAWING