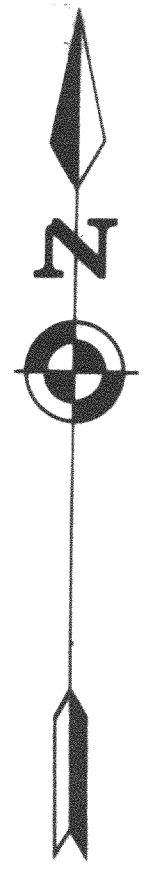


# PLAT OF SURVEY OF

LOT 8 OF ELGIN CLUB, A SUBDIVISION  
 LOCATED IN SECTION 4, TOWN 1  
 NORTH, RANGE 17 EAST, TOWN OF  
 LINN, WALWORTH COUNTY, WISCONSIN

SURVEYED FOR: ALLEN EDWARDS  
 414 LAKE MARIAN ROAD  
 CARPENTERSVILLE, ILL. 60110




BEARINGS REFERENCED TO  
 PREVIOUS SURVEYS

ELEVATION REFERENCED TO THE  
 WATER LEVEL OF GENEVA LAKE AS  
 MEASURED ON JANUARY 29, 1993  
 RECORDED AS 864 ON U.S.G.S.  
 QUADRANGLE MAPS

Copyright © 1993 by Jensen Surveying & Mapping S.C.


All rights reserved. No part of this survey plat may be reproduced or transmitted in any form by any means - graphic, electronic, or mechanical, including photocopying, tracing, or information storage and retrieval systems - without permission in writing from Thomas P.A. Jensen, Jensen Surveying & Mapping S.C.



Note: This survey plat is not certified unless signed and sealed in red ink.

I, Thomas P.A. Jensen, Wisconsin Registered Land Surveyor, do hereby certify that this survey was performed by me, or under my direction, in full compliance with the owner's/agent's instructions and Chapter A-E 7 of the Wisconsin Administrative Code "Minimum Standards For Property Surveys"; and that this map is an accurate representation thereof to the best of my knowledge and belief.


*Thomas P.A. Jensen*  
 Thomas P.A. Jensen R.L.S-1084  
 Jensen Surveying & Mapping S.C.



- Legend**
- = FOUND IRON PIPE
  - = CONC. MONUMENT
  - = LAMP POST
  - ⊗ = TREE'S
  - ▨ = CONCRETE
  - ~ = WATER

**Jensen Surveying & Mapping S.C.**  
 45 South Wisconsin Street P.O. Box 322  
 Elkhorn, Wisconsin. 53121.  
 (414) 723-3434

Mapping date: January 29, 1993  
 Revisions: \_\_\_\_\_



Sheet 1 of 1 Sheets

Job reference number:  
 1993.014