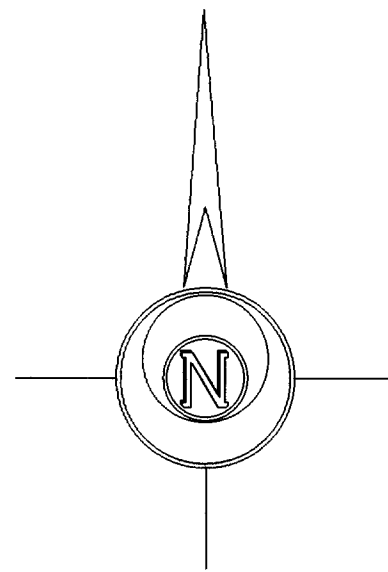


Plat of Survey

of

A parcel of land described in a Warranty Deed recorded in Vol. 485 on Page no. 539 as shown below: that portion of the West Half of the Northeast Quarter of Section Seven (7), which lies south of the road leading from Walworth to Darien; which is known as highway 89, and also a strip of land one rod wide on and along the North side of the Northwest Quarter of the Southeast Quarter of said Section Seven (7) excepting and reserving therefrom a strip of land 100 feet wide off the West end of the land above described.

Surveyed for: **James Van Dreser**
63 McDowell Street
Delevan, Wisconsin 53115




Bearings reference to the Wisconsin State Plane Coordinate System, South Zone.

Copyright © 2003 by Jensen & Olson Land Surveying, LLC.
All rights reserved. No part of this survey plat may be reproduced or transmitted in any form by any means - graphic, electronic, or mechanical, including photocopying, tracing, or information storage and retrieval systems - without permission in writing from Douglas G. Olson, Jensen & Olson Land Surveying, LLC.


I, Douglas G. Olson, Wisconsin Registered Land Surveyor, do hereby certify that this survey was performed by me or under my direction in full compliance with the owner's/agent's instructions and Chapter A-E 7 of the Wisconsin Administrative Code, Minimum Standards for Property Survey, and that this map is an accurate representation thereof to the best of my knowledge and belief.

Douglas G. Olson
Wisconsin Registered Land Surveyor - 2093



Notes: 1) This survey plat is not certified unless signed and sealed in red ink.
2) This survey is subject to Wisconsin lien laws. This Plat of Survey is the notice of intent to file lien. Lien waiver required.

Survey date: September 9, 2003.
Revisions:



Jensen & Olson Land Surveying, LLC

45 South Wisconsin Street P.O. Box 322
Elkhorn, Wisconsin 53121
Telephone: (262) 723-3434
Facsimile: (262) 723-8044

Legend
Found County Section Corner
Found Iron Pipe
Found Iron Rod
Set Iron Rod 3/4" dia.
Recorded Information
Utility Pole
Concrete Surface
Gravel Surface

Sheet 1 of 1 Sheets.
Job Reference Number
2003.117

2003.117