

EA1827-3

Lot 2  
Kidwell Subdivision

N 89°59'46" W 326.83'

# Plat of Survey

of

Lot 3 of Certified Survey Map No. 1827,

recorded in Vol. 8 of Certified Survey Maps of Walworth County on Page 319 and located in the Southwest 1/4 of the Southwest 1/4 of Section 26, Town 1 North, Range 16 East, Town of Walworth, Walworth County, Wisconsin.

Surveyed for: **Dave & Lori Sorenson**  
916 Pine Court  
Woodstock, Illinois. 60098

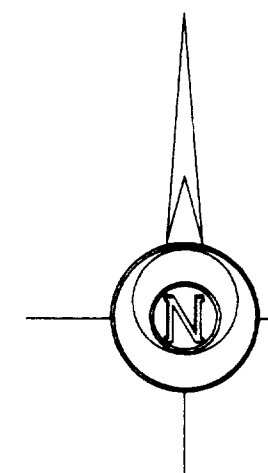
Lot 2  
C.S.M. 1827

N 0°04'20" E 666.89'  
633.89'

**Lot 3**  
5.001 Acres  
217,840 Sq.Ft.  
4.753 Acres  
207,068 Sq.Ft.  
Exclusive of R.O.W.

Lot 4  
C.S.M. 1827

N 0°06'08" E 666.87'  
633.87'



Bearings reference to Certified Survey Map No. 1827.

House under Construction

92.1'

147.7'

110.4'


326.50'

Overhead Wires

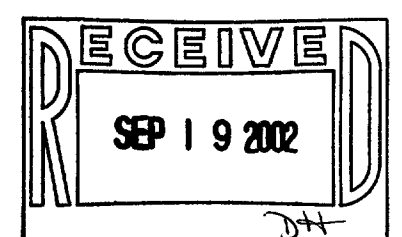
East 652.96'  
Southwest Corner  
Section 26-1-16.

West 326.48'  
**Lakeville Road** (66' Wide)

South 1/4 Corner  
Section 26-1-16.



- Notes: 1) This survey plat is not certified unless signed and sealed in red ink.  
2) This survey is subject to Wisconsin lien laws. This Plat of Survey is the notice of intent to file lien. Lien waiver required.



Copyright © 2001 by Jensen & Olson Land Surveying, LLC.

All rights reserved. No part of this survey plat may be reproduced or transmitted in any form by any means - graphic, electronic, or mechanical, including photocopying, tracing, or information storage and retrieval systems - without permission in writing from Douglas G. Olson, Jensen & Olson Land Surveying, LLC.

I, Douglas G. Olson, Wisconsin Registered Land Surveyor, do hereby certify that this survey was performed by me or under my direction in full compliance with the owner's/agent's instructions and Chapter A-E 7 of the Wisconsin Administrative Code "Minimum Standards for Property Surveys", and that this map is an accurate representation thereof to the best of my knowledge and belief.

Douglas G. Olson  
Wisconsin Registered Land Surveyor - 2093

2001.086

Sheet 1 of 1 Sheets

Job Reference Number  
**2001.086**

## Legend

- Found County Section Corner
- Found Iron Pipe
- ( ) Recorded Information
- ✱ Utility Pole
- Asphalt Surface
- Gravel Surface



**Jensen & Olson Land Surveying, LLC**

45 South Wisconsin Street P.O. Box 322  
Elkhorn, Wisconsin. 53121  
Telephone (262) 723-3434  
Facsimile (262) 723-8044

Scale in Feet  
1" = 40'

0' 20' 40' 80'

Survey Date: July 13, 2001.  
Revisions:

116-637