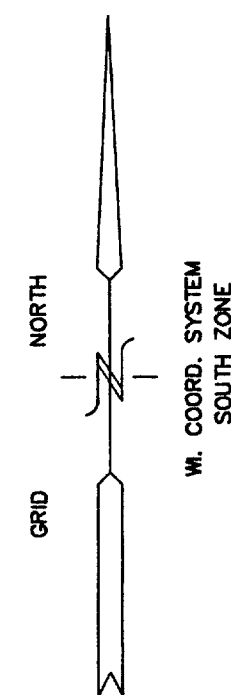
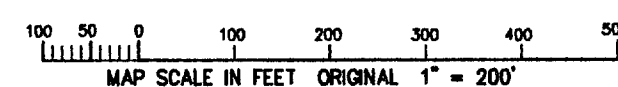


PLAT OF SURVEY  
THE WEST 1/2 OF THE SW 1/4  
SECTION 9  
TOWN 1 NORTH, RANGE 16 EAST  
WALWORTH COUNTY, WISCONSIN




- LEGEND
- = FOUND CONCRETE COUNTY MONUMENT
  - = FOUND IRON PIPE STAKE
  - = SET IRON REBAR STAKE
  - (xxx) = RECORDED AS



NOTE: COPIES OF THIS MAP TO WHICH THE FOLLOWING CERTIFICATE WILL APPLY SHOW SURVEYOR'S ORIGINAL SEAL AND SIGNATURE IN RED INK. COPIES BY ANY OTHER MEANS MAY HAVE ALTERATIONS WHICH DO NOT REPRESENT THE SURVEYOR'S WORK PRODUCT.

I HEREBY CERTIFY THAT THE ABOVE DESCRIBED PROPERTY HAS BEEN SURVEYED UNDER MY DIRECTION AND THAT THE ABOVE MAP IS A TRUE REPRESENTATION THEREOF AND SHOWS THE SIZE AND LOCATION OF THE PROPERTY AND ITS EXTERIOR BOUNDARIES. THIS SURVEY IS MADE FOR THE USE OF THE PRESENT OWNERS OF THE PROPERTY, AND ALSO THOSE WHO PURCHASE, MORTGAGE, OR GUARANTEE THE TITLE THERETO WITHIN ONE YEAR FROM THE DATE HEREOF.

DATED: 3-5-01



WORK ORDERED BY:  
RALLEE HOWELL  
PO BOX 320  
FONTANA, W. 53125

FARRIS, HANSEN & ASSOCIATES, INC.  
Engineering, Architecture, Surveying  
7 Ridgway Court P.O. Box 437  
ELKHORN, WISCONSIN 53121  
Office: (414) 723-2098  
Fax: (414) 723-5886

REVISIONS

PROJECT NO.  
5564  
DATE:  
03-05-01  
SHEET NO.  
1 OF 1

EW-9-6A

116-575