

Property Exhibit

of

Lot 3 of Certified Survey Map No. 2590,

recorded in Vol. 13 of Certified Survey Maps of Walworth County on Page 84 and located in the Northwest 1/4 of Section 17, Town 1 North, Range 15 East, Town of Sharon, Walworth County, Wisconsin.

Surveyed for: **Mike Rehberg**
N1503 Salt Box Road
Sharon, Wisconsin. 53585



Bearings reference to the Wisconsin State Plane Coordinate System, South Zone.

North 1/4 Corner
Section 17-1-15
N. 203,191.44
E. 2,337,685.11

N0°09'09"W 2649.75'
East line of the Northwest 1/4 of Section 17-1-15.

Salt Box Road (66' Wide)

S0°09'09"E 200.00'

Center 1/4 Corner
Section 17-1-15
N. 200,541.69
E. 2,337,692.16

Tax Parcel
AS 1700004

Lot 2
C.S.M. 2590

Lot 1
C.S.M. 2590

C-2 Zoning
A-1 Zoning

(N87°18'47"E 1319.88')
(1286.85')

Metal Shed
64.4' x 88.4'


Lot 3
Tax Parcel
AA259000003

(6.05 Acres)
(263,730 Sq.Ft.)
(5.90 Acres)
(257,131 Sq.Ft.)
Exclusive of R.O.W.

Note:

This Property Exhibit has been prepared to show the location of the new Metal Shed on the Property. This is not a complete boundary survey and there are additional improvements on the property which are not shown on this Property Exhibit.

South line of the Northwest 1/4 of Section 17-1-15.



Not An Original Unless Stamped in Red.

Tax Parcel
AS 1700006


(1286.97')
(S87°18'47"W 1320.00')

Copyright 2015 by Olson Land Surveying, LLC.

All rights reserved. No part of this survey plat may be reproduced or transmitted in any form by any means - graphic, electronic, or mechanical, including photocopying, tracing, or information storage and retrieval systems - without permission in writing from Douglas G. Olson, Olson Land Surveying, LLC.

I, Douglas G. Olson, Wisconsin Professional Land Surveyor, do hereby certify that this survey was performed by me, or under my direction in full compliance with the owner's/agent's instructions and Chapter A-E 7 of the Wisconsin Administrative Code "Minimum Standards for Property Surveys"; and that this map is an accurate representation thereof to the best of my knowledge and belief.


Douglas G. Olson
Wisconsin Professional Land Surveyor - 2093



Notes:

- This Property Exhibit is not an original unless signed and sealed in red ink.
- This exhibit is subject to Wisconsin lien laws. This Property Exhibit is the notice of intent to file lien. Lien waiver required.

Survey Date: February 24, 2015.
Revisions:



Olson Land Surveying, LLC
45 South Wisconsin Street * P.O. Box 322 * Elkhorn, Wisconsin. 53121
Telephone: (262) 723-3434 * Facsimile: (262) 723-8044
Email: doug@olsonsurveying.com



Legend
■ Found County Section Corner
● Found In Road
() Recorded Information

Sheet 1 of 1 Sheets
Job Reference Number
2015.007

2015.007

AA 2590-3 115-425