

# PLAT OF SURVEY

**KROTT SURVEYING INC.**  
 N3705 WILLOW BEND LANE  
 LAKE GENEVA WI 53147  
 PHONE # (262)248-3697  
 FAX # (262)249-0639

PREPARED FOR  
 JEFF HUFF  
 N799 PETERS RD.  
 SHARON WI 53585


-OF-  
 LOT 1 OF CERTIFIED SURVEY MAP NO. 4429 LOCATED IN THE NORTHEAST 1/4 AND SOUTHEAST 1/4 OF THE SOUTHEAST 1/4 OF SECTION 21, TOWN 1 NORTH, RANGE 15 EAST, TOWN OF SHARON, WALWORTH COUNTY, WISCONSIN.



C.L. BOLLINGER ROAD

(66' WIDE)



LOT 1



DATED THIS 1st DAY OF FEBRUARY 2013  
 DATE OF LAST REVISION 05 / 22 / 2013

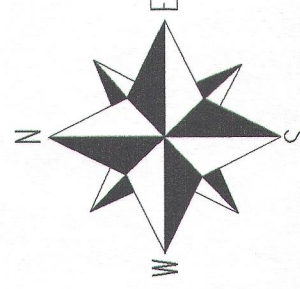
*John P. Krott*

JOHN KROTT S - 2258  
 Wisconsin Registered Land Surveyor  
 (original if signed in red)



SCALE 1"=40'

NOTE: BEARINGS ARE REFERENCED TO C.S.M. # 4429



I have surveyed the above-described property and the above map is a true representation thereof and shows the size and location of the property, its exterior boundaries, the location and dimensions of all structures thereon, fences, apparent easements and roadways and visible encroachments, if any.

This survey is made for the exclusive use of the present owners of the property, and also those who purchase, mortgage or insure the title thereto within one (1) year from date hereof, and as to them I warrant the accuracy of said survey map.

**LEGEND**

- FOUND IRON BAR
- (XX) RECORDED AS
- TAX ID # A442900001
- JOB # 13-014nb

115-405