

BAYWOOD HEIGHTS
ADDITION NO. 2
Village of Williams Bay
Walworth County, Wisconsin

PLAT OF SURVEY
of
LOT 69
No. 244 VAN BEE DRIVE

FARRIS, HANSEN & ASSOCIATES, INC.
Engineering, Architecture, Surveying
7 Ridgway Court P.O. Box 437
ELKHORN, WISCONSIN 53121
Office: (414) 723-2098
Fax: (414) 723-5886

REVISIONS

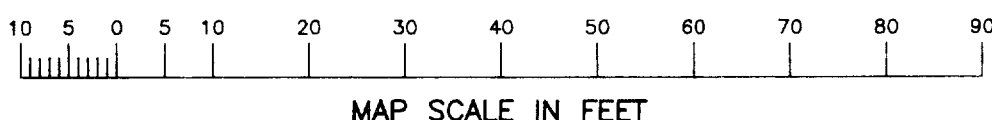

PROJECT NO.

3228

DATE


SHEET NO.

1 of 1



MAP LEGEND

- ⊗ = IRON PIPE STAKE FOUND - 1" DIA.
- ⊙ = IRON PIPE STAKE FOUND - 1.5" DIA.
- ⊗ = IRON PIPE STAKE FOUND - 2" DIA.
- = IRON REBAR STAKE FOUND - 0.75" DIA.
- ⊙ = CONCRETE MONUMENT FOUND - 6" DIA.
- ⊗ = IRON REBAR STAKE - 1.2" DIA X 30" X 4.3 LB/FT TO BE SET
- ALL OTHER LOT CORNERS = IRON REBAR STAKE SET - 0.75" DIA. X 24" X 1.3 LB/FT



LEGAL DESCRIPTION OF LAND SURVEYED:

LOT 69 OF BAYWOOD HEIGHTS ADDITION NO. 2 IN THE VILLAGE OF WILLIAMS BAY, WALWORTH COUNTY, WISCONSIN ACCORDING TO THE PLAT THEREOF RECORDED WITH THE WALWORTH COUNTY REGISTER OF DEEDS IN CABINET B OF PLATS ON SLIDE 97 AS DOCUMENT NO. 197248.

SURVEYOR'S CERTIFICATE

I HEREBY CERTIFY THAT THE PROPERTY DESCRIBED HEREON HAS BEEN SURVEYED UNDER MY DIRECTION AND THAT THIS MAP IS A TRUE REPRESENTATION THEREOF AND SHOWS THE SIZE AND LOCATION OF THE PROPERTY AND ITS EXTERIOR BOUNDARY DIMENSIONS AND MONUMENTS. THIS SURVEY IS MADE FOR THE USE OF THE PRESENT OWNERS OF THE PROPERTY, AND ALSO THOSE WHO PURCHASE, MORTGAGE, OR GUARANTEE THE TITLE THERETO WITHIN ONE YEAR FROM THE DATE HEREOF.

DATED THIS 2ND DAY OF OCT, 1990.

Robert A. Farris
SURVEYOR

S-1293
REGISTRATION

NOTE: COPIES OF THIS MAP TO WHICH THE ABOVE CERTIFICATE WILL APPLY ARE BLUE LINE PRINTS SHOWING THE SURVEYOR'S ORIGINAL SEAL AND SIGNATURE IN BLACK INK. COPIES BY ANY OTHER MEANS MAY SHOW ALTERATIONS WHICH DO NOT REPRESENT THE SURVEYOR'S WORK PRODUCT.

WORK ORDERED BY: Baywood Hts. Ltd. DATE: 10/02/90

011-811

WBW2 00020