

# PLAT OF SURVEY

Survey No. 23.5029

**LOCATION:** 546 Highland Road, Williams Bay , Wisconsin

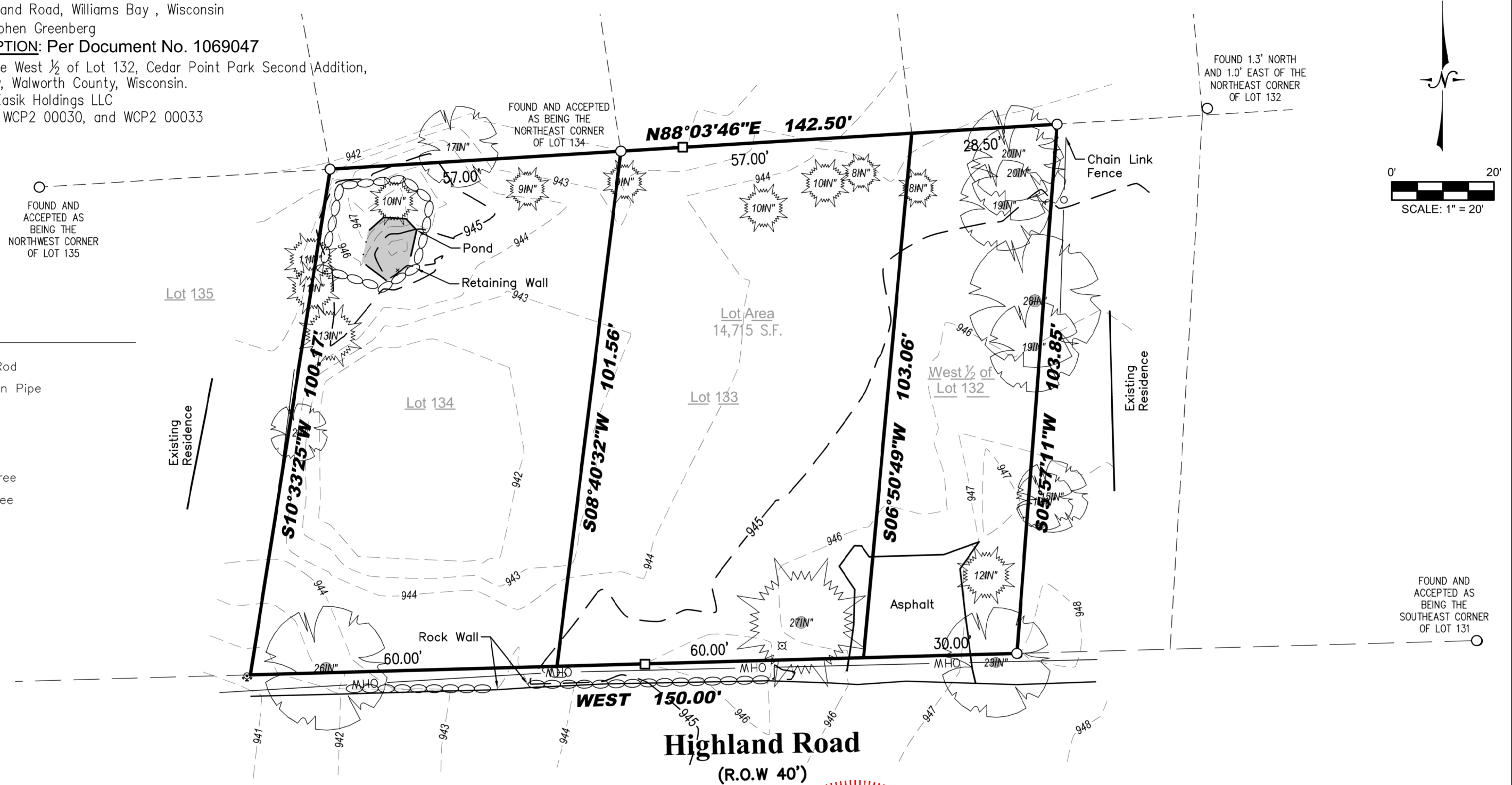
PREPARED FOR: Stephen Greenberg

PROPERTY DESCRIPTION: Per Document No. 1069047


Lots 134, 133, and the West 1/2 of Lot 132, Cedar Point Park Second Addition,  
Village of Williams Bay, Walworth County, Wisconsin.

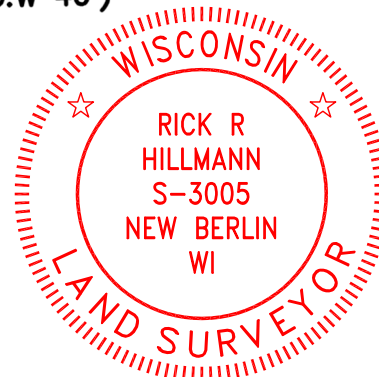
CURRENT OWNER: Kasik Holdings LLC

TAX ID: WCP2 00032, WCP2 00030, and WCP2 00033



Legend:

-  Found Iron Rod
-  Found 1" Iron Pipe
-  Utility Pole
-  Light Pole
-  Fire Hydrant
-  Coniferous Tree
-  Deciduous Tree



*I certify that I have surveyed the above-described property and in my professional opinion this map is a true representation thereof and is made in accordance with the records of the register of deeds as nearly as practical and that this survey complies with Wisconsin Administrative code AE-7 except for those items waived, if any, and is bound by Wisconsin State Statute 893.37 that defines statute of limitations in regard to surveys. This survey was prepared for the exclusive use of the client and present owners of the property.*

No title policy has been provided to the surveyor regarding the property identified on this map. Therefore this plat of survey does not guarantee the existence, size and location of any easements, encumbrances, restrictions or other facts that could otherwise be disclosed in an ALTA/NSPS survey.

  
Rick R. Hillmann, Professional Land Surveyor, S-3005

DRAWING BY: TJM  
FIELD WORK BY: LG