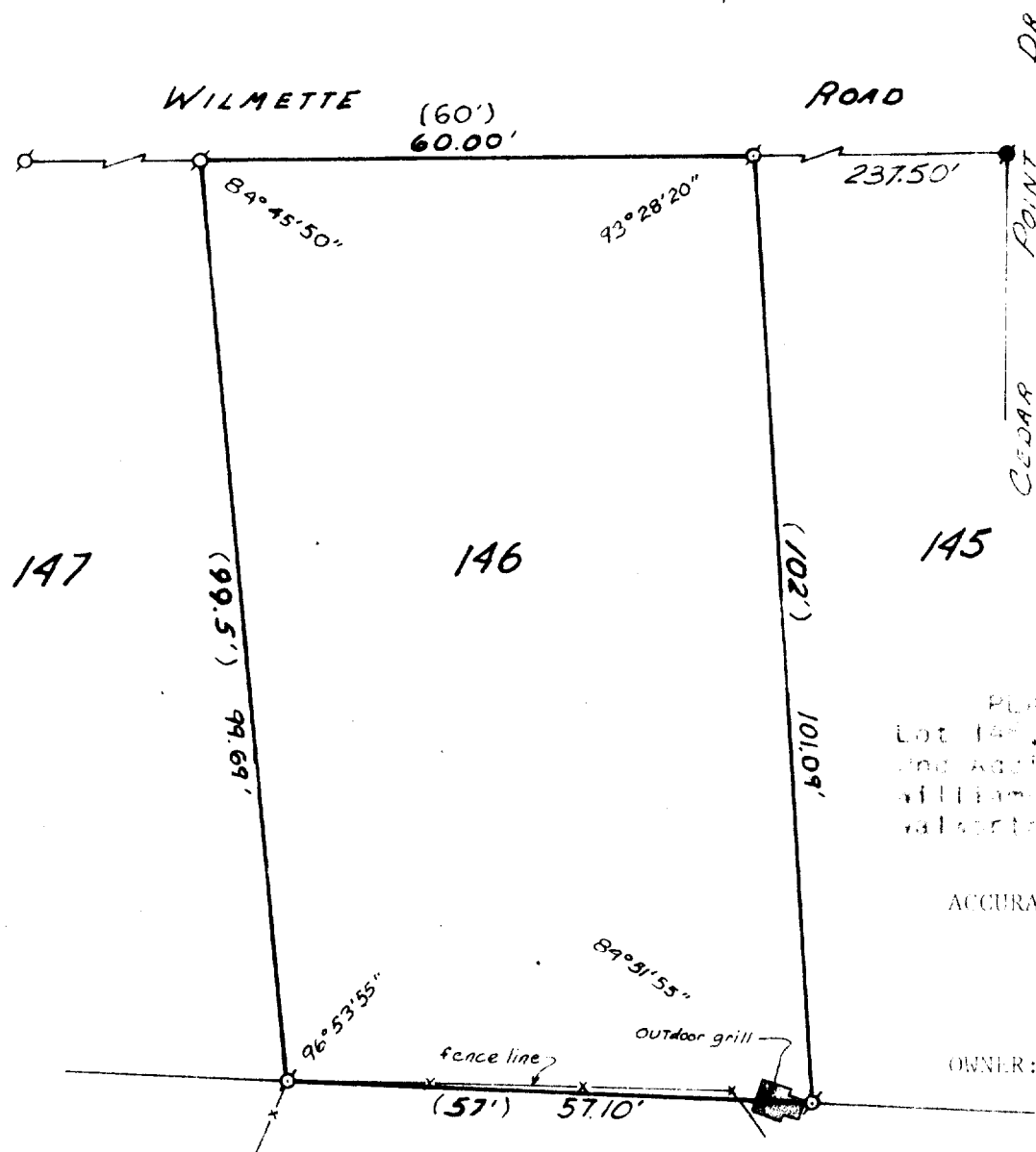



# HAROLD H. KOLB

REGISTERED PROFESSIONAL LAND SURVEYOR  
LAKE GENEVA, WISCONSIN



DR.  
CEDAR POINT




PLAT OF SURVEY OF  
Lot 146, Cedar Point Park  
and Addition, Village of  
William Bay, T. 17 S., R. 17 E.,  
Walworth County, Wisconsin.

ACCURACY: Distances  $\pm 0.01'$   
Angles  $\pm 05''$   
Error of closure  
less than  $1/3000$

OWNER: Howard Lang

## LEGEND

- - IRON PIPE FOUND
- - IRON PIPE PLACED
- - CONCRETE MONUMENT
- x - SPIKE
- ( ) - AS PLATTED



I, HAROLD H. KOLB, DO HEREBY CERTIFY THAT I HAVE  
SURVEYED THE PROPERTY HEREON DESCRIBED ACCORDING  
TO THE OFFICIAL RECORDS, AND THAT THE PLAT HEREON  
IS A CORRECT REPRESENTATION OF THE LOT LINES.

HAROLD H. KOLB  
WISCONSIN REGISTERED LAND SURVEYOR, S-187  
DATE October 3, 1967

Revised Date: March 21, 1975