

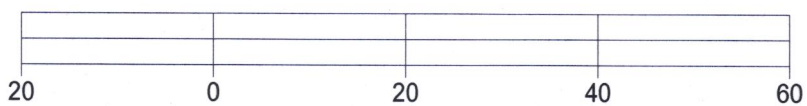
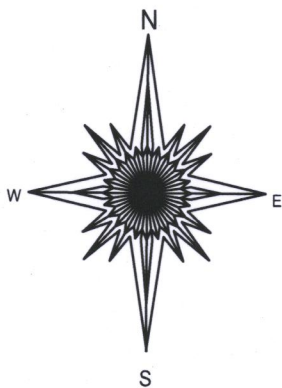
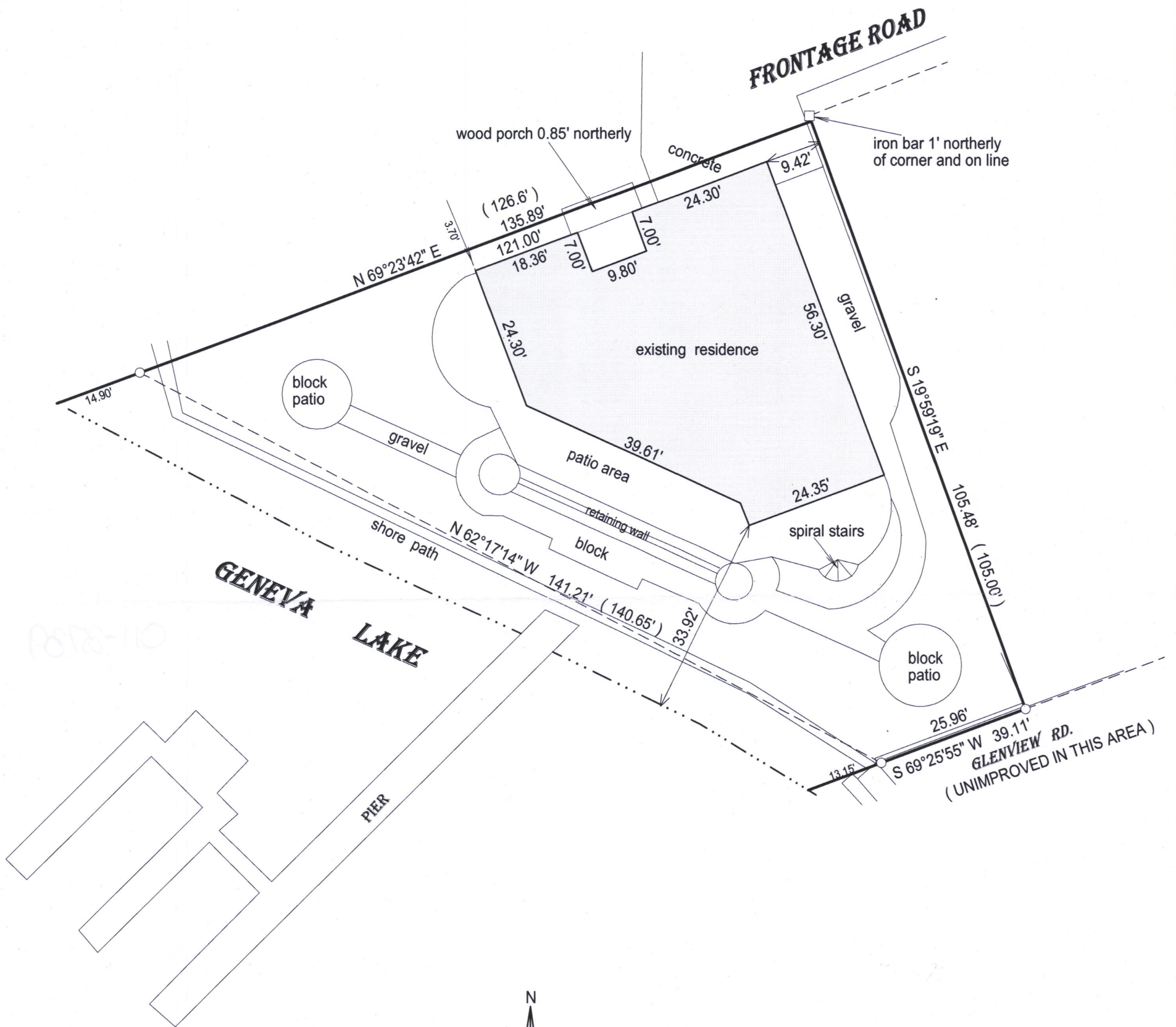
PREPARED FOR
MAC COREY
D'APRILE PROPERTIES

PLAT OF SURVEY

- OF -

PATHFINDER SURVEYING INC.
(formerly)
J.K. SURVEYING INC.
P.O BOX 322
LAKE GENEVA, WI. 53147
WWW.PATHFINDERSURVEYING.NET
262-248-8303

LOT 190, PLAT FOR 2ND ADDITION TO CEDAR POINT PARK ON
LAKE GENEVA, SITUATED IN THE EAST 1/2 OF SECTION 6, TOWN
1 NORTH, RANGE 17 EAST, VILLAGE OF WILLIAMS BAY, WALWORTH
COOUNTY, WISCONSIN.




BASIS OF BEARING OF THIS PLAT: THE US ATE PLANE COORDINATE
SYSTEM SOUTH ZONE, NAD 83 (2011) WISCORS.

I hereby certify that I have surveyed the above- described property and the
above map is a is a true representation thereof and shows the size and
location of the property, its exterior boundaries, the location and
dimensions of all structures thereon, fences, apparant easements and
roadways and visible encroachments if any.

This survey is made for the present owners of the property, and those who
purchase, mortgage, or guarantee the title thereto, within one year from
the date hereof.

DATED THIS 2ND DAY OF APRIL, 2017.



JEFFREY L KIMPS S - 2436
Wisconsin Professional Land Surveyor
(original if signed in red)

- () = recorded as
- = found iron bar
- = found iron pipe
- = set iron pipe
- = set iron bar

SCALE 1" = 20'

JOB # 17-74

TAX ID # WCP2 00080

011-2739