

Wisconsin Registered Land Surveyor S-2582

**N9330 Knuteson Drive
Whitewater, WI 53190
Phone: (262) 495-3284
FAX : (262) 495-8421
LAND-MARKSURVEYING.COM**

LOTS 14 AND 15, EXCEPT THE EAST 8.25 FEET OF SAID LOTS OF WILLIAM H. FRANCIS SUBDIVISION, BEING A SUBDIVISION OF OUTLOT NO. 1 (EXCEPT THE SOUTH 132 FEET THEREOF) LOCATED IN THE NORTHEAST 1/4 OF SECTION 1, TOWN 1 NORTH, RANGE 16 EAST, VILLAGE OF WILLIAMS BAY, WALWORTH COUNTY, WISCONSIN.


SITE ADDRESS: 156 ELKHORN ROAD

PARCEL CONTAINS 11,781 sq. ft. (0.27 ac.)

**OWNERS: EDWARD T. KACZMAREK
PATRICIA A. KACZMAREK
33105 75TH STREET
BURLINGTON, WI 53105**



OLIVE STREET



"I hereby certify that the above described property has been surveyed by me or under my direction and that the above map is a true representation thereof and shows the size and location of the property, its exterior boundaries, the location of all visible structures and dimensions of all principal buildings thereon, boundary fences, apparent easements, roadways and visible encroachments, if any."




"This survey is made for the use of the present owners of the property, and also those who purchase, mortgage, or guarantee the title thereto within one year from date hereof."

SCALE: 1 INCH = 30 FEET

Mark L. Miritz
MARK L. MIRITZ
WISCONSIN REGISTERED
LAND SURVEYOR S-2582

DATE: AUGUST 1, 2014 JOB NO. 06.411

LEGEND

- | | |
|---|------------------------------|
|  | FOUND IRON PIPE 1" |
|  | FOUND IRON ROD 3/4" |
| (x x) | RECORDED AS DIMENSION |
|  | EXISTING FENCE |

WF8 - 8

011-2538