

JUN 03 2014

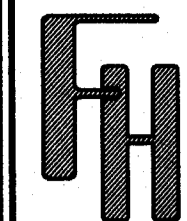
BLOCK 7

PLAT OF SURVEY LOT 11 OF BLOCK 2 LAKEWOOD TRAILS SUBDIVISION

LOCATED IN THE NE 1/4 AND THE NW 1/4
OF THE NW 1/4 OF SECTION 1, TOWN 1 NORTH,
RANGE 16 EAST, VILLAGE OF WILLIAMS BAY,
WALWORTH COUNTY, WISCONSIN

Lot 11 in Block 2 in Lakewood Trails Subdivision, located in the Northeast 1/4 and Northwest 1/4 of the Northwest 1/4 of Section 1, in Township 1 North, Range 16 East, in the Village of Williams Bay, County of Walworth, State of Wisconsin.

Tax Key No.: WLAK 00029



PLAT OF SURVEY
LOT 11 BLOCK 2
LAKEWOOD TRAILS SUBDIVISION

WORK ORDERED FOR BOB ALLUND
C/O MARK JENSEN
646 LINDEN DRIVE
FONTANA, WI. 53125

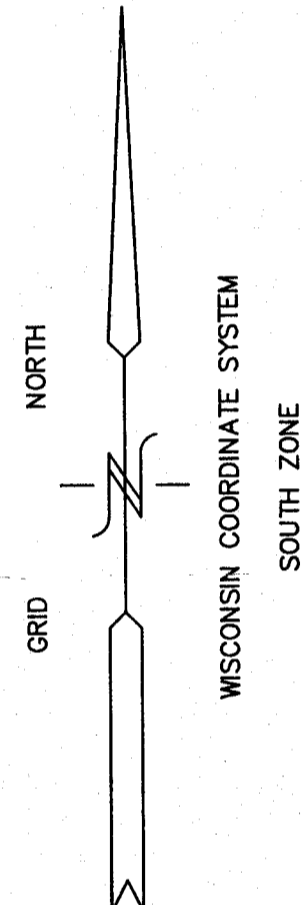
FARRIS, HANSEN & ASSOCIATES, INC.
Engineering, Architecture, Surveying
7 Ridgeway Court P.O. Box 437
ELKHORN, WISCONSIN 53121
Office: (414) 723-2098
Fax: (414) 723-5896

REVISIONS

PROJECT NO.
3836.02.11
DATE:
05-21-14
SHEET NO.
1 OF 1

HAWTHORNE DRIVE
66' WIDE

FAIR OAKS DRIVE
66' WIDE ROW



LEGEND

- = FOUND IRON REBAR STAKE 3/4"
- = FOUND SOLID ROUND IRON BAR STAKE 1 5/16"
- (XXX) = RECORDED AS

NOTE: GENERAL EASEMENT IS A COMBINATION
OF UTILITY, DRAINAGE, AND WALKWAY EASEMENTS.

NOTE: COPIES OF THIS MAP TO WHICH THE FOLLOWING CERTIFICATE WILL APPLY SHOW
THE SURVEYOR'S ORIGINAL SEAL AND SIGNATURE IN RED INK. COPIES BY ANY OTHER
MEANS MAY HAVE ALTERATIONS WHICH DO NOT REPRESENT THE SURVEYOR'S WORK
PRODUCT.

I HEREBY CERTIFY TO:
PENTAGON FEDERAL CREDIT UNION, ITS SUCCESSORS
OR ASSIGNS, ATIMA
THAT THE ABOVE DESCRIBED PROPERTY HAS BEEN SURVEYED UNDER
MY DIRECTION AND THAT THE ABOVE MAP IS A TRUE REPRESENTATION THEREOF AND
SHOWS THE SIZE AND LOCATION OF THE PROPERTY, ITS EXTERIOR BOUNDARIES, THE
LOCATION OF ALL VISIBLE STRUCTURES, AND DIMENSIONS OF ALL PRINCIPLE
BUILDINGS THEREON, BOUNDARY FENCES, APPARENT EASEMENTS, ROADWAYS, AND
VISIBLE ENCROACHMENTS, IF ANY. THIS SURVEY IS MADE FOR THE USE OF THE
PRESENT OWNERS OF THE PROPERTY, AND ALSO THOSE WHO PURCHASE, MORTGAGE, OR
GUARANTEE THE TITLE THERETO WITHIN ONE YEAR FROM THE DATE HEREOF.


DATED: MAY 22, 2014

Peter S. Gordon
PETER S. GORDON

RECEIVED
JUN 17 2014
By *Jan*



BAYWOOD HEIGHTS ADDITION NO. 2



WLAK-29

011-2532