

PLAT OF SURVEY
 TOPOGRAPHICAL MAPPING
 LOTS 221-222 OF CEDAR POINT PARK 3rd ADDITION
 LOCATED IN PART OF THE NORTHWEST 1/4 OF THE NORTHEAST 1/4 OF
 SECTION 7, TOWN 1 NORTH, RANGE 17 EAST, VILLAGE OF WILLIAMS BAY, WISCONSIN



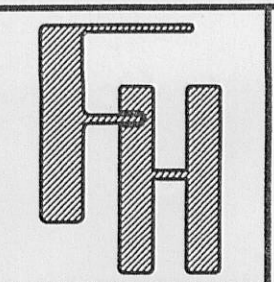


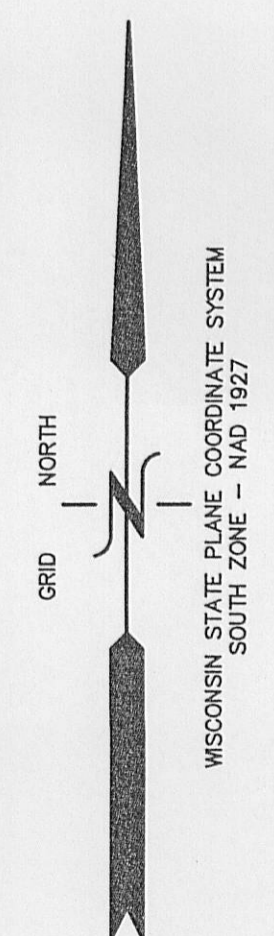

TOTAL LAND AREA - 31,144 SQ. FT. (0.72 ACRES)

LEGEND
 ○ = IRON PIPES STAKE FOUND
 {xxx} = RECORDED AS

NOTE: COPIES OF THIS MAP TO WHICH THE FOLLOWING CERTIFICATE WILL APPLY SHOW THE SURVEYOR'S ORIGINAL SEAL AND SIGNATURE IN RED INK. COPIES BY ANY OTHER MEANS MAY HAVE ALTERATIONS WHICH DO NOT REPRESENT THE SURVEYOR'S WORK PRODUCT.

I HEREBY CERTIFY THAT THE ABOVE DESCRIBED PROPERTY HAS BEEN SURVEYED UNDER MY DIRECTION AND THAT THE ABOVE MAP IS A TRUE REPRESENTATION THEREOF AND SHOWS THE SIZE AND LOCATION OF THE PROPERTY, ITS EXTERIOR BOUNDARIES, THE LOCATION OF ALL VISIBLE STRUCTURES, AND DIMENSIONS OF ALL PRINCIPLE BUILDINGS THEREON, BOUNDARY FENCES, APPARENT EASEMENTS, ROADWAYS, AND VISIBLE ENCROACHMENTS, IF ANY. THIS SURVEY IS MADE FOR THE USE OF THE PRESENT OWNERS OF THE PROPERTY, AND ALSO THOSE WHO PURCHASE, MORTGAGE, OR GUARANTEE THE TITLE THERETO WITHIN ONE YEAR FROM THE DATE HEREOF.

DATED: AUGUST 26, 2011
 PETER S. GORDON



WORK ORDERED BY -
 OUILMETTE WILLIAMS BAY, LLC
 1034 PAWNEE ROAD
 WILLMETTE, IL 60091

FARRIS, HANSEN & ASSOCIATES, INC.
 ENGINEERING - ARCHITECTURE - SURVEYING
 7 RIDGWAY COURT P.O. BOX 437
 ELKHORN, WISCONSIN 53121
 OFFICE: (262) 723-2098 FAX: (262) 723-5886

REVISIONS

PROJECT NO.
 8426
 DATE
 8/26/2011
 SHEET NO.
 1 OF 1

2008 8 1 2011

WCP3 - 19

011-2383