


# Plat of Survey

of

## Lot 207 of Cedar Point Park,


a subdivision located in the Southeast 1/4 of Section 6, Town 1 North,  
Range 17 East, Village of Williams Bay, Walworth County, Wisconsin.

Surveyed for: **John Bohm**  
P.O. Box 125  
Williams Bay, Wisconsin. 53191



Bearings reference to the Wisconsin State  
Plane Coordinate System, South Zone.

Elevations reference to the National  
Geodetic Vertical Datum of 1929, an  
elevation of 935.94 recorded on an  
iron rail marking the East 1/4 Corner  
of Section 6-1-17.



### Notes:


- 1) This survey plat is not certified unless signed and sealed in red ink.
- 2) This survey is subject to Wisconsin lien laws. This Plat of Survey is the notice of intent to file lien. Lien waiver required.

Copyright 2011 by Jensen & Olson Land Surveying, LLC.


All rights reserved. No part of this survey plat may be reproduced or transmitted in any form by any means - graphic, electronic, or mechanical, including photocopying, tracing, or information storage and retrieval systems - without permission in writing from Douglas G. Olson, Jensen & Olson Land Surveying, LLC.

I, Douglas G. Olson, Wisconsin Registered Land Surveyor, do hereby certify that this survey was performed by me, or under my direction in full compliance with the owner's/agent's instructions and Chapter A-E 7 of the Wisconsin Administrative Code "Minimum Standards for Property Surveys"; and that this map is an accurate representation thereof to the best of my knowledge and belief.

Douglas G. Olson  
Wisconsin Registered Land Surveyor - 2093




Survey Date: April 21, 2011.  
Revisions:



**Jensen & Olson Land Surveying, LLC**

45 South Wisconsin Street \* P.O. Box 322 \* Elkhorn, Wisconsin. 53121  
Telephone: (262) 723-3434 \* Facsimile: (262) 723-8044  
Email: jensen.olson@elknet.net



Sheet 1 of 1 Sheets

Job Reference Number  
**2011.019**

2011.019