


Plat of Survey

of

Lot 10 of Block 8 of Prairie View Subdivision,
located in the Northeast 1/4 of Section 2, Town 1 North, Range
16 East, Village of Williams Bay, Walworth County, Wisconsin.

Surveyed for: **Andy Poulos**
709 South Lakeshore Drive
Lake Geneva, Wisconsin. 53147



Bearings reference to the plat
of Prairie View Subdivision.

Lot 11

8


12' Wide Utility Easement
As shown on the plat of
Prairie View Subdivision.

Unit 6
Woodlawn Condominium

Poured
Concrete
Foundation

Lot 10
0.285 Acre
12,420 Sq.Ft.

Lot 9




Copyright © 2006 by Jensen & Olson Land Surveying, LLC.

All rights reserved. No part of this survey plat may be reproduced or transmitted in any form by any means - graphic, electronic, or mechanical, including photocopying, tracing, or information storage and retrieval systems - without permission in writing from Douglas G. Olson, Jensen & Olson Land Surveying, LLC.

I, Douglas G. Olson, Wisconsin Registered Land Surveyor, do hereby certify that this survey was performed by me or under my direction in full compliance with the owner's/agent's instructions and Chapter A-E 7 of the Wisconsin Administrative Code "Minimum Standards for Property Surveys" and that this map is an accurate representation thereof to the best of my knowledge and belief.

Douglas G. Olson
Wisconsin Registered Land Surveyor - 2093



Notes: 1) This survey plat is not certified unless signed and sealed in red ink.
2) This survey is subject to Wisconsin lien laws. This Plat of Survey is the notice of intent to file lien. Lien waiver required.

280'9002

Sheet 1 of 1 Sheets

Job Reference Number

2006.082

Legend

- Found Iron Rod, 1-3/16" dia.
- Found Iron Rod, 3/4" dia.
- Set Wood Stake
- () Recorded Information
- Manhole
- Hydrant
- Utility Pedestal
- Water Valve
- Asphalt Surface




Jensen & Olson Land Surveying, LLC

45 South Wisconsin Street P.O. Box 322
Elkhorn, Wisconsin. 53121
Telephone (262) 723-3434
Facsimile (262) 723-8044

Scale in Feet

1" = 20'



Survey Date: July 7, 2006.

Revisions: No. 1 - Concrete Foundation

011-2109