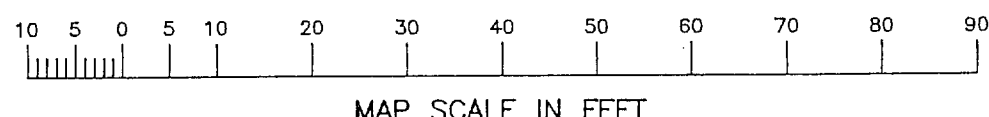



WORK ORDERED BY:
GENEVA LAKEFRONT REALTY
PO BOX 901
WILLIAMS BAY, WI. 53191

LEGAL DESCRIPTION OF LAND SURVEYED:
LOT 90 OF BAYWOOD HEIGHTS ADDITION NO. 2 IN THE VILLAGE OF WILLIAMS BAY, WALWORTH COUNTY, WISCONSIN
ACCORDING TO THE PLAT THEREOF RECORDED WITH THE WALWORTH COUNTY REGISTER OF DEEDS IN CABINET B OF
PLATS ON SLIDE 97 AS DOCUMENT NO. 197248.



- MAP LEGEND
- ⊗ = IRON PIPE STAKE FOUND - 1" DIA.
 - ⊙ = IRON PIPE STAKE FOUND - 1.5" DIA.
 - ⊘ = IRON PIPE STAKE FOUND - 2" DIA.
 - = IRON REBAR STAKE FOUND - 0.75" DIA.
 - ⬤ = CONCRETE MONUMENT FOUND - 6" DIA.
 - = IRON REBAR STAKE SET - 1.2" DIA X 30" X 4.3 LB/FT
 - ALL OTHER LOT CORNERS = IRON REBAR STAKE SET - 0.75" DIA. X 24" X 1.3 LB/FT




NOTE: COPIES OF THIS MAP TO WHICH THE FOLLOWING CERTIFICATE WILL APPLY SHOW THE SURVEYOR'S ORIGINAL SEAL AND SIGNATURE IN RED INK. COPIES BY ANY OTHER MEANS MAY HAVE ALTERATIONS WHICH DO NOT REPRESENT THE SURVEYOR'S WORK PRODUCT.

I HEREBY CERTIFY THAT THE ABOVE DESCRIBED PROPERTY HAS BEEN SURVEYED UNDER MY DIRECTION AND THAT THE ABOVE MAP IS A TRUE REPRESENTATION THEREOF AND SHOWS THE SIZE AND LOCATION OF THE PROPERTY, ITS EXTERIOR BOUNDARIES, THE LOCATION OF ALL VISIBLE STRUCTURES, AND DIMENSIONS OF ALL PRINCIPLE BUILDINGS THEREON, BOUNDARY FENCES, APPARENT EASEMENTS, ROADWAYS, AND VISIBLE ENCROACHMENTS, IF ANY. THIS SURVEY IS MADE FOR THE USE OF THE PRESENT OWNERS OF THE PROPERTY, AND ALSO THOSE WHO PURCHASE, MORTGAGE, OR GUARANTEE THE TITLE THERETO WITHIN ONE YEAR FROM THE DATE HEREOF.

DATED: SEPTEMBER 23, 2005

Peter S. Gordon
PETER S. GORDON



BAYWOOD HEIGHTS
ADDITION NO. 2
Village of Williams Bay
Walworth County, Wisconsin

PLAT OF SURVEY
of
LOT 90
No. 390 SMYTH DRIVE

FARRIS, HANSEN & ASSOCIATES, INC.
Engineering, Architecture, Surveying
7 Ridgway Court P.O. Box 437
ELKHORN, WISCONSIN 53121
Office: (262) 723-2098
Fax: (262) 723-5886

REVISIONS	
PROJECT NO.	3228
DATE	09/23/05
SHEET NO.	1 of 1

WBW2-41

011-2007