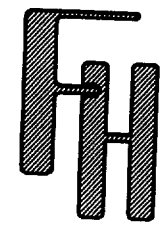


PLAT OF SURVEY LOT 14 OF BLOCK 6 LAKEWOOD TRAILS SUBDIVISION

LOCATED IN THE NE 1/4 AND THE NW 1/4
OF THE NW 1/4 OF SECTION 1, TOWN 1 NORTH,
RANGE 16 EAST, VILLAGE OF WILLIAMS BAY,
WALWORTH COUNTY, WISCONSIN



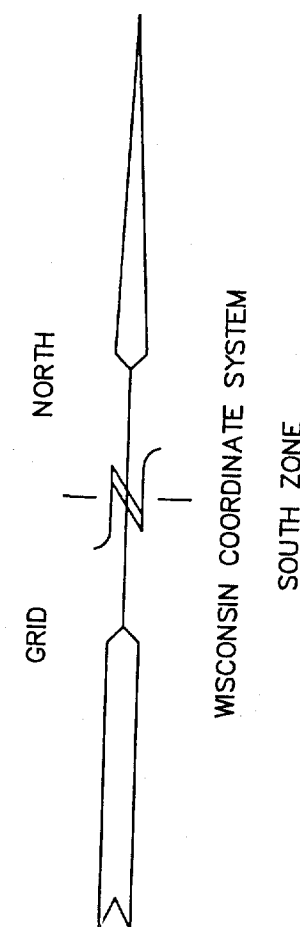
PLAT OF SURVEY
LOT 14 BLOCK 6
LAKEWOOD TRAILS SUBDIVISION

— WORK ORDERED BY —
BRIAN JORNDT — JORNDT BUILDING, INC.
1916 HOBBS DRIVE
DELAVER, WI 53115

FARRIS, HANSEN & ASSOCIATES, INC.
Engineering, Architecture, Surveying
7 Ridgway Court P.O. Box 437
ELKHORN, WISCONSIN 53121
Office: (262) 723-2098
Fax: (262) 723-5886

REVISIONS
05/03/2005-
TO SHOW SIZE
& LOCATION OF
PROPOSED
RESIDENCE

PROJECT NO.
3836.06.14
DATE:
05/24/02
SHEET NO.
1 OF 1



- = FOUND IRON PIPE STAKE 1" DIA.
- = FOUND IRON REBAR STAKE 3/4"
- = FOUND CONCRETE COUNTY MONUMENT
- ⦿ = FOUND SOLID ROUND IRON BAR STAKE 1 5/16"
- (XXX) = RECORDED AS

NOTE: GENERAL EASEMENT IS A COMBINATION
OF UTILITY, DRAINAGE, AND WALKWAY EASEMENTS.

NOTE: COPIES OF THIS MAP TO WHICH THE FOLLOWING CERTIFICATE
WILL APPLY SHOW SURVEYOR'S ORIGINAL
SEAL AND SIGNATURE IN RED INK. COPIES BY ANY OTHER MEANS
MAY HAVE ALTERATIONS WHICH DO NOT REPRESENT THE SURVEYOR'S
WORK PRODUCT.

I HEREBY CERTIFY THAT THE ABOVE DESCRIBED PROPERTY HAS BEEN
SURVEYED UNDER MY DIRECTION AND THAT THE ABOVE MAP IS A TRUE
REPRESENTATION THEREOF AND SHOWS THE SIZE AND LOCATION OF
THE PROPERTY AND ITS EXTERIOR BOUNDARIES. THIS SURVEY IS
MADE FOR THE USE OF THE PRESENT OWNERS OF THE PROPERTY, AND
ALSO THOSE WHO PURCHASE, MORTGAGE, OR GUARANTEE THE TITLE
THERE TO WITHIN ONE YEAR FROM THE DATE HEREOF.

DATED: 06/03/02

PETER S. GORDON R.L.S. 2101

FAIR OAKS DRIVE
66' WIDE R.O.W.

S 75°-21'-22" W 99.95
R=967.00 ARC=100.00

30' STREET YARD


PROPOSED
RESIDENCE

14
12,748 S.F.

30' REAR YARD

25' GENERAL EASEMENT
CENTERED ON LOT LINE

S 78°-39'W
85.99



LOLAK 00104

011-1919