

**PLAT OF SURVEY  
LOT 11 OF BLOCK 1  
LAKEWOOD TRAILS SUBDIVISION**

LOCATED IN THE NE 1/4 AND THE NW 1/4  
OF THE NW 1/4 OF SECTION 1, TOWN 1 NORTH,  
RANGE 16 EAST, VILLAGE OF WILLIAMS BAY,  
WALWORTH COUNTY, WISCONSIN



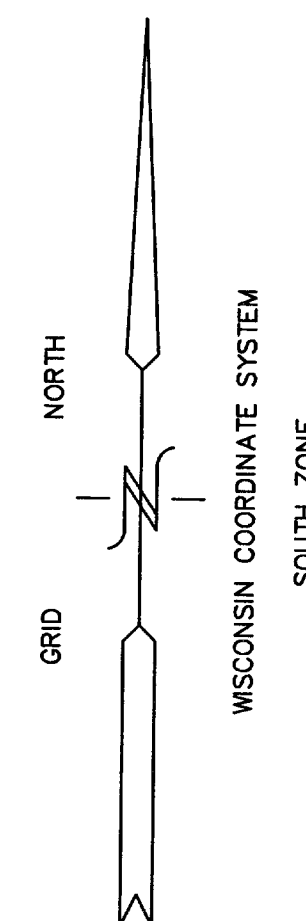
PLAT OF SURVEY  
LOT 11 BLOCK 1  
LAKEWOOD TRAILS SUBDIVISION

WORK ORDERED BY: KEEFE REAL ESTATE  
MARILYN MOHNS  
1155 E. GENEVA STREET  
DELAVER, WI. 53115

**FARRIS, HANSEN & ASSOCIATES, INC.**  
Engineering, Architecture, Surveying  
7 Ridgway Court P.O. Box 437  
ELKHORN, WISCONSIN 53121  
Office: (414) 723-2098  
Fax: (414) 723-6886

REVISIONS

PROJECT NO.  
3836.11-01  
DATE:  
03/05/97  
SHEET NO.  
1 OF 1



- = FOUND IRON PIPE STAKE 1" DIA.  
● = FOUND IRON REBAR STAKE 3/4"  
■ = FOUND CONCRETE COUNTY MONUMENT  
⦿ = FOUND SOLID ROUND IRON BAR STAKE 1 5/16"  
(XXX) = RECORDED AS

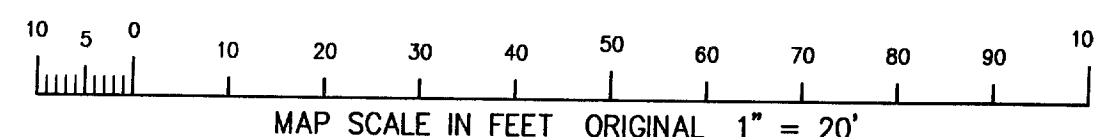

NOTE: GENERAL EASEMENT IS A COMBINATION  
OF UTILITY, DRAINAGE, AND WALKWAY EASEMENTS.

NOTE: COPIES OF THIS MAP TO WHICH THE FOLLOWING CERTIFICATE WILL APPLY SHOW  
SURVEYOR'S ORIGINAL SEAL AND SIGNATURE IN RED INK. COPIES BY ANY OTHER MEANS MAY  
HAVE ALTERATIONS WHICH DO NOT REPRESENT THE SURVEYOR'S WORK PRODUCT.

I HEREBY CERTIFY THAT THE ABOVE DESCRIBED PROPERTY HAS BEEN SURVEYED UNDER MY  
DIRECTION AND THAT THE ABOVE MAP IS A TRUE REPRESENTATION THEREOF AND SHOWS THE SIZE  
AND LOCATION OF THE PROPERTY, ITS EXTERIOR BOUNDARIES, THE LOCATION OF ALL VISIBLE  
STRUCTURES, AND DIMENSIONS OF ALL PRINCIPLE BUILDINGS THEREON, BOUNDARY FENCES,  
APPARENT EASEMENTS, ROADWAYS, AND VISIBLE ENCROACHMENTS, IF ANY. THIS SURVEY IS MADE  
FOR THE USE OF THE PRESENT OWNERS OF THE PROPERTY, AND ALSO THOSE WHO PURCHASE,  
MORTGAGE, OR GUARANTEE THE TITLE THERETO WITHIN ONE YEAR FROM THE DATE HEREOF.

DATED: NOV. 27, 2002

*Peter S. Gordon*  
PETER S. GORDON R.L.S. 2101



MAP SCALE IN FEET ORIGINAL 1" = 20'

