

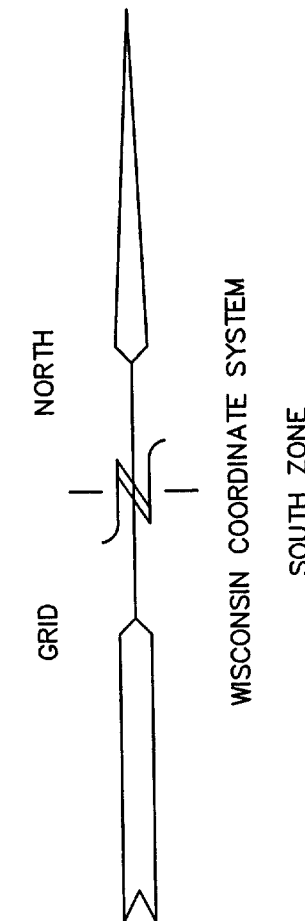
PLAT OF SURVEY  
LOT 1 BLOCK 2  
LAKEWOOD TRAILS SUBDIVISION

**WORK ORDERED BY: FAIRWYN LTD.  
BRIAN C. POLLARD, PRESIDENT  
772 W. MAIN STREET, SUITE 106  
LAKE GENEVA, WISCONSIN 53147  
(414) 248-5010 FAX: 248-2721**

**FARRIS, HANSEN & ASSOCIATES, INC.**  
Engineering, Architecture, Surveying  
7 Ridgway Court P.O. Box 437  
ELKHORN, WISCONSIN 53121  
Office: (414) 723-2098  
Fax: (414) 723-5886

## REVISIONS

PROJECT NO.	3836.02-01
DATE:	07/02/96
SHEET NO.	1 OF 1



- = FOUND IRON PIPE STAKE 1" DIA.  
● = FOUND SOLID ROUND IRON BAR STAKE 3/4"  
▣ = FOUND CONCRETE COUNTY MONUMENT  
● = FOUND SOLID ROUND IRON BAR STAKE 1 5/16"  
( XXX ) = RECORDED AS

NOTE: GENERAL EASEMENT IS A COMBINATION  
OF UTILITY, DRAINAGE, AND WALKWAY EASEMENTS.



NOTE: COPIES OF THIS MAP TO WHICH THE FOLLOWING CERTIFICATE  
WILL APPLY SHOW SURVEYOR'S ORIGINAL  
SEAL AND SIGNATURE IN RED INK. COPIES BY ANY OTHER MEANS  
MAY HAVE ALTERATIONS WHICH DO NOT REPRESENT THE SURVEYOR'S  
WORK PRODUCT.

I HEREBY CERTIFY THAT THE ABOVE DESCRIBED PROPERTY HAS BEEN SURVEYED UNDER MY DIRECTION AND THAT THE ABOVE MAP IS A TRUE REPRESENTATION THEREOF AND SHOWS THE SIZE AND LOCATION OF THE PROPERTY AND ITS EXTERIOR BOUNDARIES. THIS SURVEY IS MADE FOR THE USE OF THE PRESENT OWNERS OF THE PROPERTY, AND ALSO THOSE WHO PURCHASE, MORTGAGE, OR GUARANTEE THE TITLE THERETO WITHIN ONE YEAR FROM THE DATE HEREOF.

DATED: 7-21-98

  
PETER S. GORDON R.L.S. 2101

Ø11-1321  
WLAK-19



WLAK-19