

PLAT OF SURVEY

WORK ORDERED BY -  
ROBERT KAHL  
P.O. BOX 1151  
WILLIAMS BAY, WI. 53191

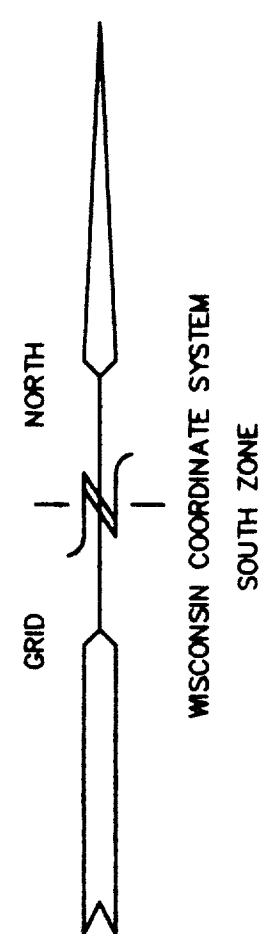
FARRIS, HANSEN & ASSOCIATES, INC.  
Engineering, Architecture, Surveying  
7 Ridgway Court P.O. Box 437  
ELKHORN, WISCONSIN 53121  
Office: (414) 723-2098  
Fax: (414) 723-5886

REVISIONS  
07-29-98

PROJECT NO.  
4641  
DATE:  
10/29/96  
SHEET NO.  
1 OF 1

# PLAT OF SURVEY

LOT 11 OF JEWELL'S SUBDIVISION  
LOCATED IN THE VILLAGE OF WILLIAMS  
BAY, WALWORTH COUNTY, WISCONSIN



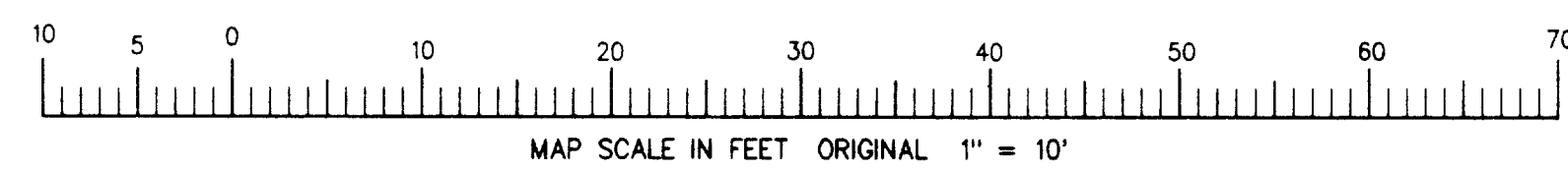
LOT 10

N 01-20-11 E 149.05' (150')

N 89-53-31 E 60.14' (60')

OVERHEAD WIRES RUN ALONG  
NORTH LINE OF PROPERTY.

CORNER OF GARAGE 1.8'  
EAST OF PROPERTY LINE.



LOT 12

S 01-26-07 W 149.17' (150')

LOT 11

RESIDENCE

JACUZZI

DECK

DECK

56'


S 90-00-00 W 59.88' (60')

JEWELL DRIVE

EDGE OF PAVEMENT

## LEGEND

- = FOUND IRON PIPE STAKE 1" DIA.
- = FOUND IRON REBAR STAKE 3/4" DIA.
- ✱ = SET IRON REBAR STAKE 3/4" DIA.
- ( xxx ) = RECORDED AS




NOTE: COPIES OF THIS MAP TO WHICH THE FOLLOWING CERTIFICATE  
WILL APPLY ARE BLUE LINE PRINTS SHOWING SURVEYOR'S ORIGINAL  
SEAL AND SIGNATURE IN BLACK INK. COPIES BY ANY OTHER MEANS  
MAY HAVE ALTERATIONS WHICH DO NOT REPRESENT THE SURVEYOR'S  
WORK PRODUCT.

I HEREBY CERTIFY THAT THE ABOVE DESCRIBED PROPERTY HAS BEEN  
SURVEYED UNDER MY DIRECTION AND THAT THE ABOVE MAP IS A TRUE  
REPRESENTATION THEREOF AND SHOWS THE SIZE AND LOCATION OF  
THE PROPERTY AND ITS EXTERIOR BOUNDARIES. THIS SURVEY IS  
MADE FOR THE USE OF THE PRESENT OWNERS OF THE PROPERTY, AND  
ALSO THOSE WHO PURCHASE, MORTGAGE, OR GUARANTEE THE TITLE  
THERE TO WITHIN ONE YEAR FROM THE DATE HEREOF.

DATED: 7-29-98

*Peter S. Gordon*  
PETER S. GORDON R.L.S. 2101



WJ-10  
011-1308