

PREPARED FOR
 STACY SCHULTZ
 KEEFE REAL ESTATE
 751 GENEVA PARKWAY
 LAKE GENEVA WI 53147

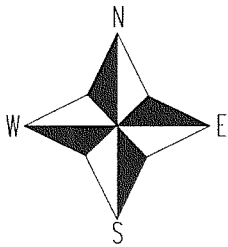

PLAT OF SURVEY

- OF -

KROTT SURVEYING INC.

N3705 WILLOW BEND LANE
 LAKE GENEVA WI. 53147
 PHONE # (262)248-3697
 FAX # (262)249-0639

LOT 103 ORIGINAL PLAT OF CEDAR POINT PARK,
 LOCATED IN SECTION 6, TOWN 1 NORTH, RANGE 17 EAST,
 VILLAGE OF WILLIAMS BAY, WALWORTH COUNTY, WISCONSIN.



- () = recorded as
- = found iron bar
- = found iron pipe
- = set iron pipe
- = set iron bar

SCALE 1" = 30'

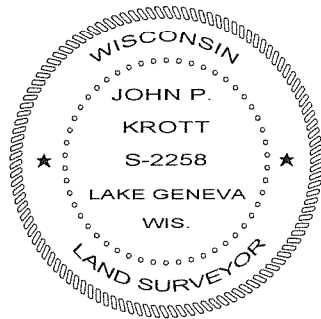
JOB # 07-149B

TAX ID # WCP00080A

COMPARE LEGAL DESCRIPTION ABOVE AND DRAWING WITH DEED. FOR BUILDING RESTRICTIONS AND EASEMENTS NOT SHOWN REFER TO DEED, ABSTRACT SOURCES AND LOCAL MUNICIPAL CODES. NOTIFY THE SURVEYOR IMMEDIATELY OF ANY DISCREPANCY.

"I hereby certify that I have surveyed the above described property and that the above map, to the best of my knowledge and belief, is a true representation thereof and shows the size and location of all visible structures, apparent easements and encroachments if any."

This survey is made for the present owners of the property, and those who purchase, mortgage, or guarantee the title thereto, within one year from the date hereof.



John P. Krott

JOHN KROTT S - 2258
 Wisconsin Registered Land Surveyor
 (original if signed in red)

DATED THIS THE 29th DAY OF NOVEMBER 2007.

011-2184